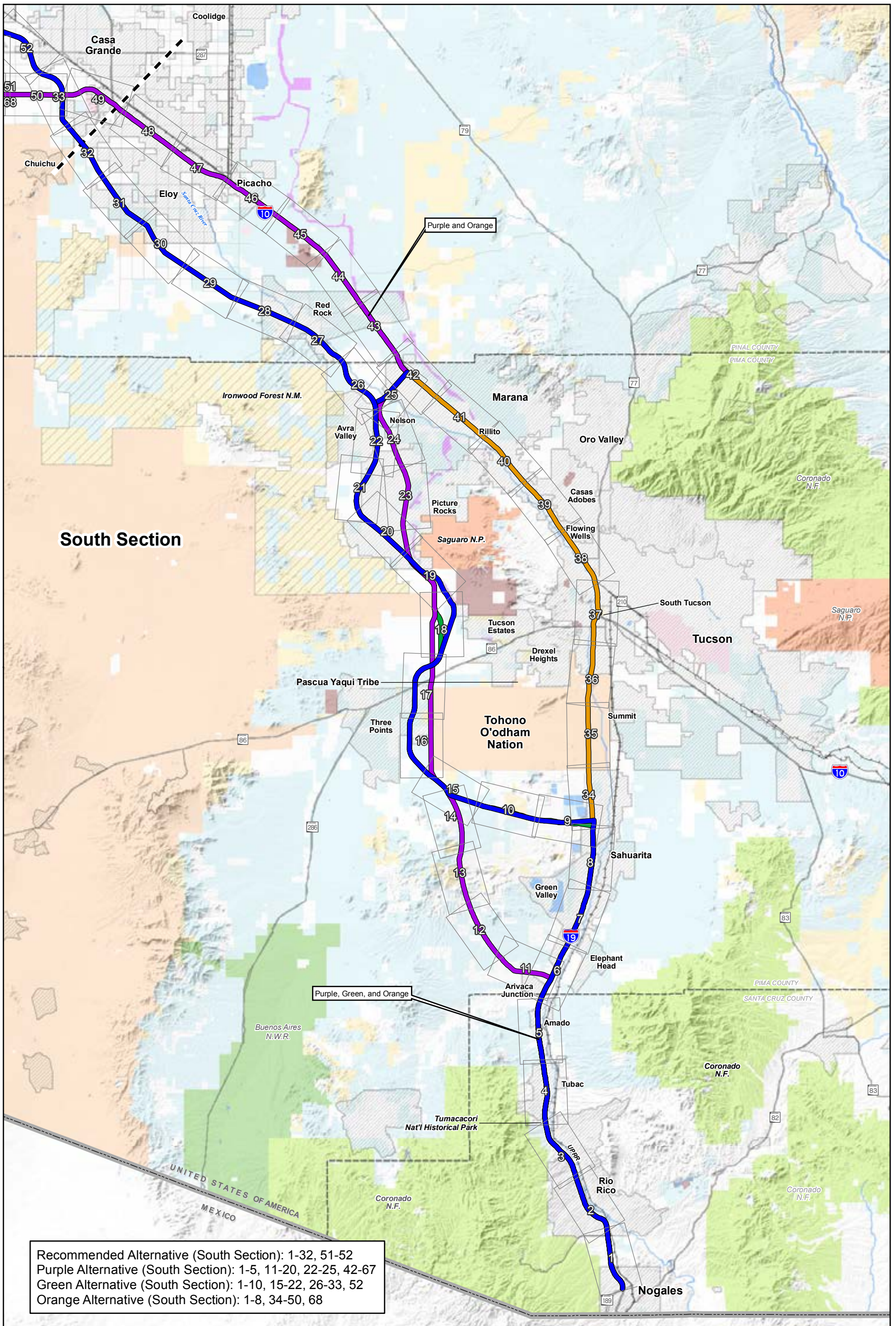


Recommended Alternative: 1-32, 51-66, 89-94, 101-105
 Purple Alternative: 1-5, 11-20, 22-25, 42-67, 90, 91, 93-97, 102-106
 Green Alternative: 1-10, 15-22, 26-33, 52-59, 65-67, 82-86, 90-95, 102-106
 Orange Alternative: 1-8, 34-50, 68-81, 85-90, 93, 98-106

Map Book Page	Green	Bureau of Land Management	National Park Service
Section Matchline	Orange	US Forest Service	Tribal Lands
Recommended	National Monument	US Fish and Wildlife Service	State Land
Purple	City/Census Designated Place	Bureau of Reclamation	Military
	County	Park and Recreation	

0 10 20 40 Miles

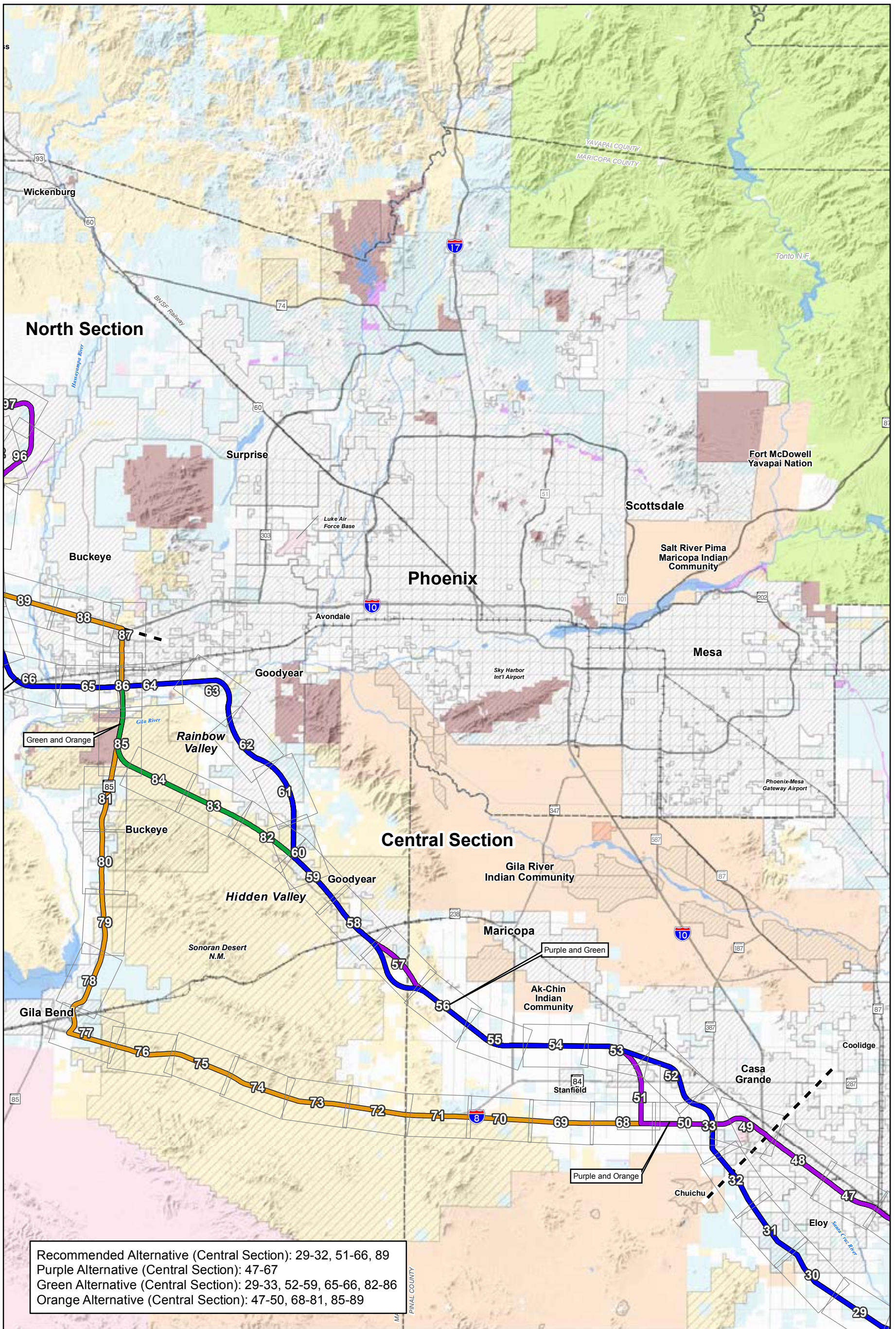
North Arrow



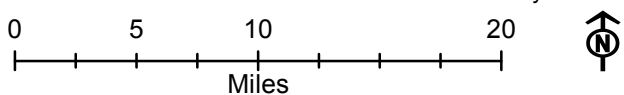
Map Book Page	Green Alternative	Bureau of Land Management	National Park Service
Section Matchline	Orange Alternative	US Forest Service	Tribal Lands
Recommended Alternative	National Monument	US Fish and Wildlife Service	State Land
Purple Alternative	City/Census Designated Place	Bureau of Reclamation	Military
	County	Park and Recreation Area	

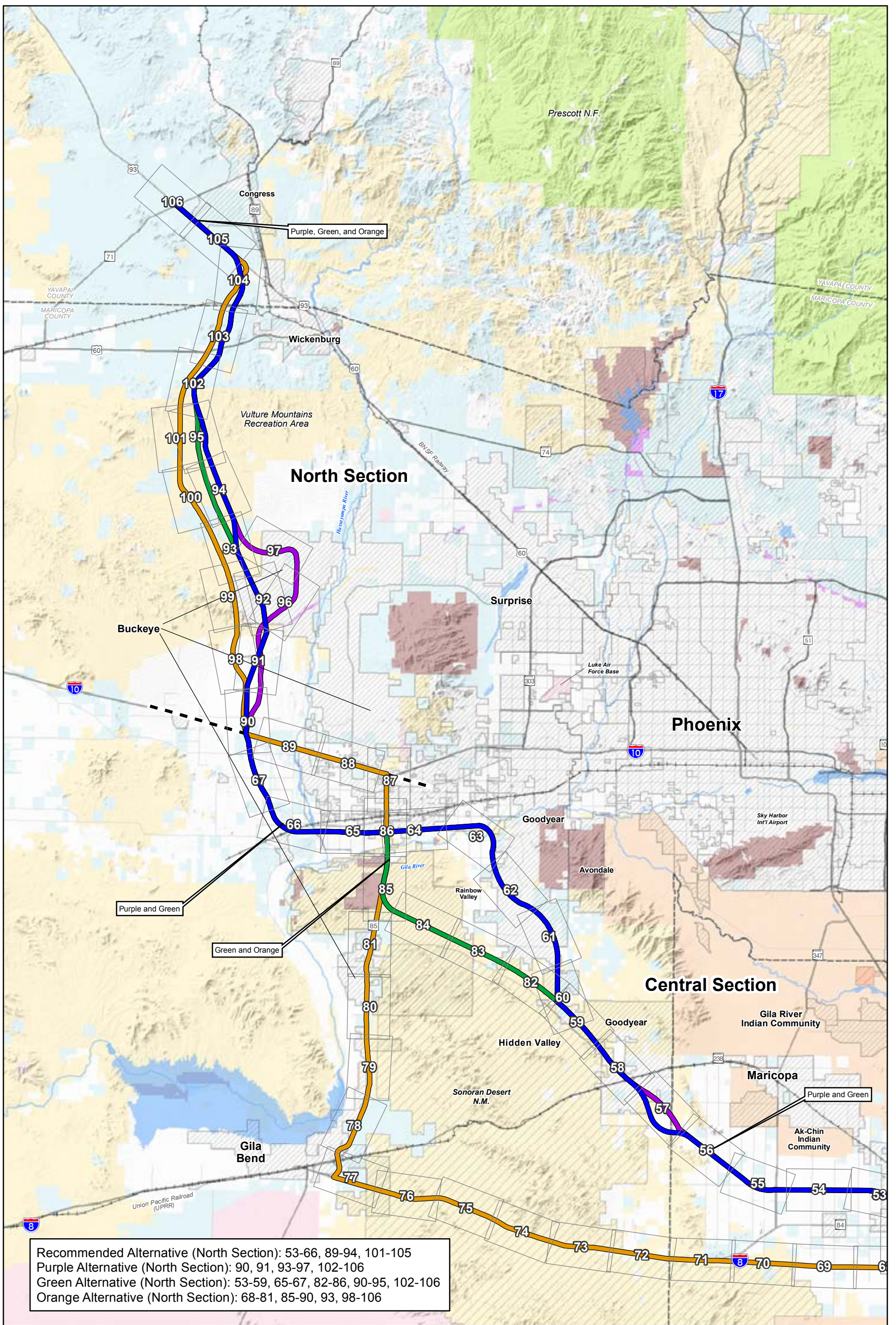
0 5 10 20 Miles

UNITED STATES OF AMERICA MEXICO



- | | | | |
|-------------------------|------------------------------|---------------------------|-----------------------|
| Map Book Page | Green Alternative | Bureau of Land Management | National Park Service |
| Section Matchline | Orange Alternative | US Forest Service | Tribal Lands |
| Recommended Alternative | National Monument | Bureau of Reclamation | State Land |
| Purple Alternative | City/Census Designated Place | Park and Recreation Area | Military |
| | County | | |

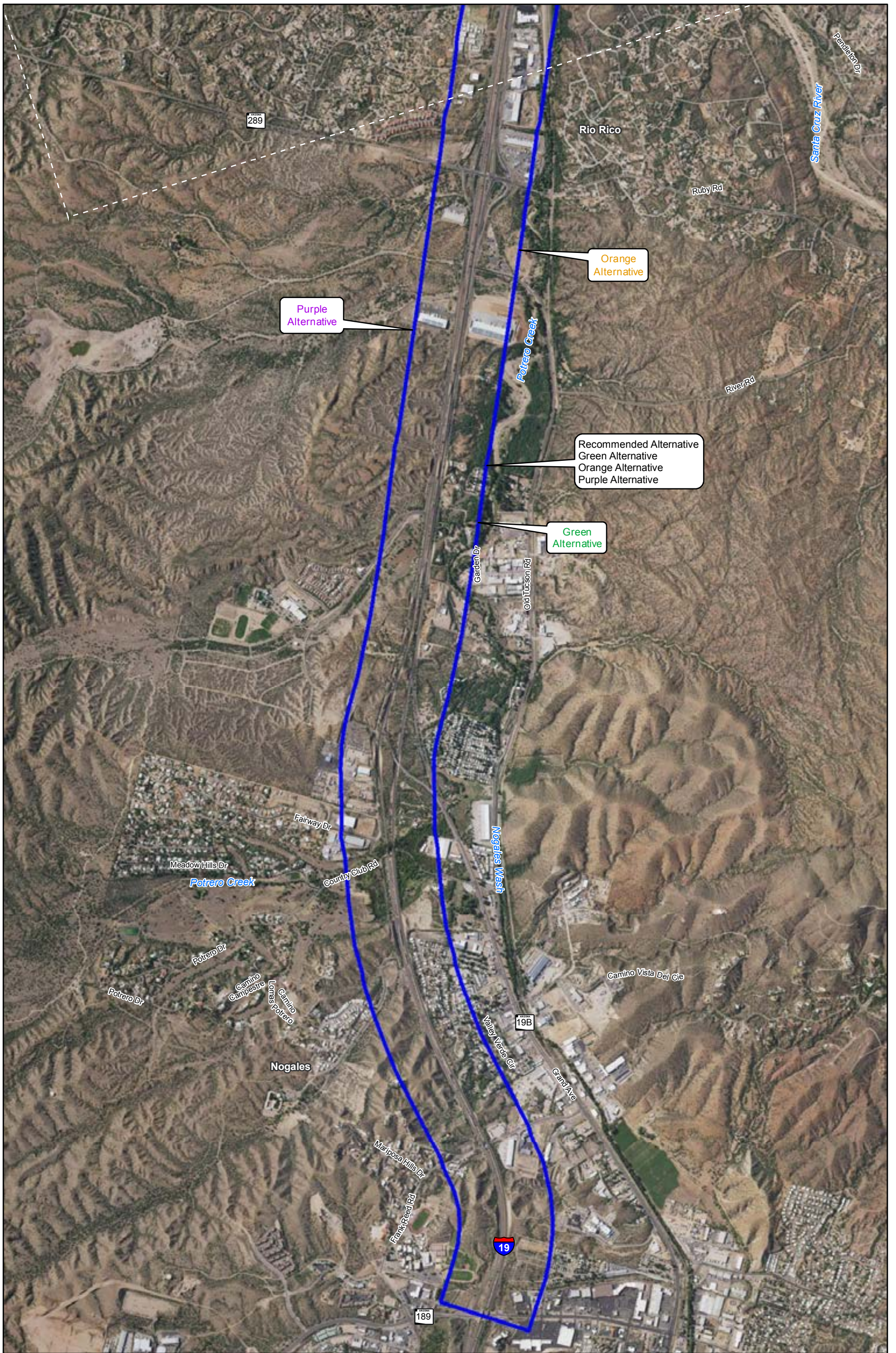




Map Book Page	Green	Bureau of Land Management	National Park Service
Section Matchline	Orange	US Forest Service	Tribal Lands
Recommended	National Monument	Bureau of Reclamation	State Land
Purple	City/Census Designated Place	Park and Recreation	Military
	County		

0 5 10 20 Miles

North Arrow



Purple Alternative

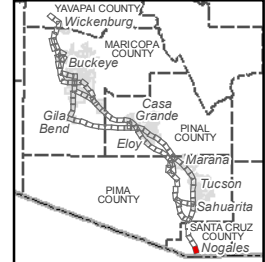
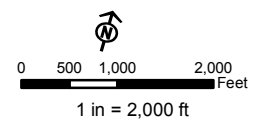
Orange Alternative

Recommended Alternative
Green Alternative
Orange Alternative
Purple Alternative

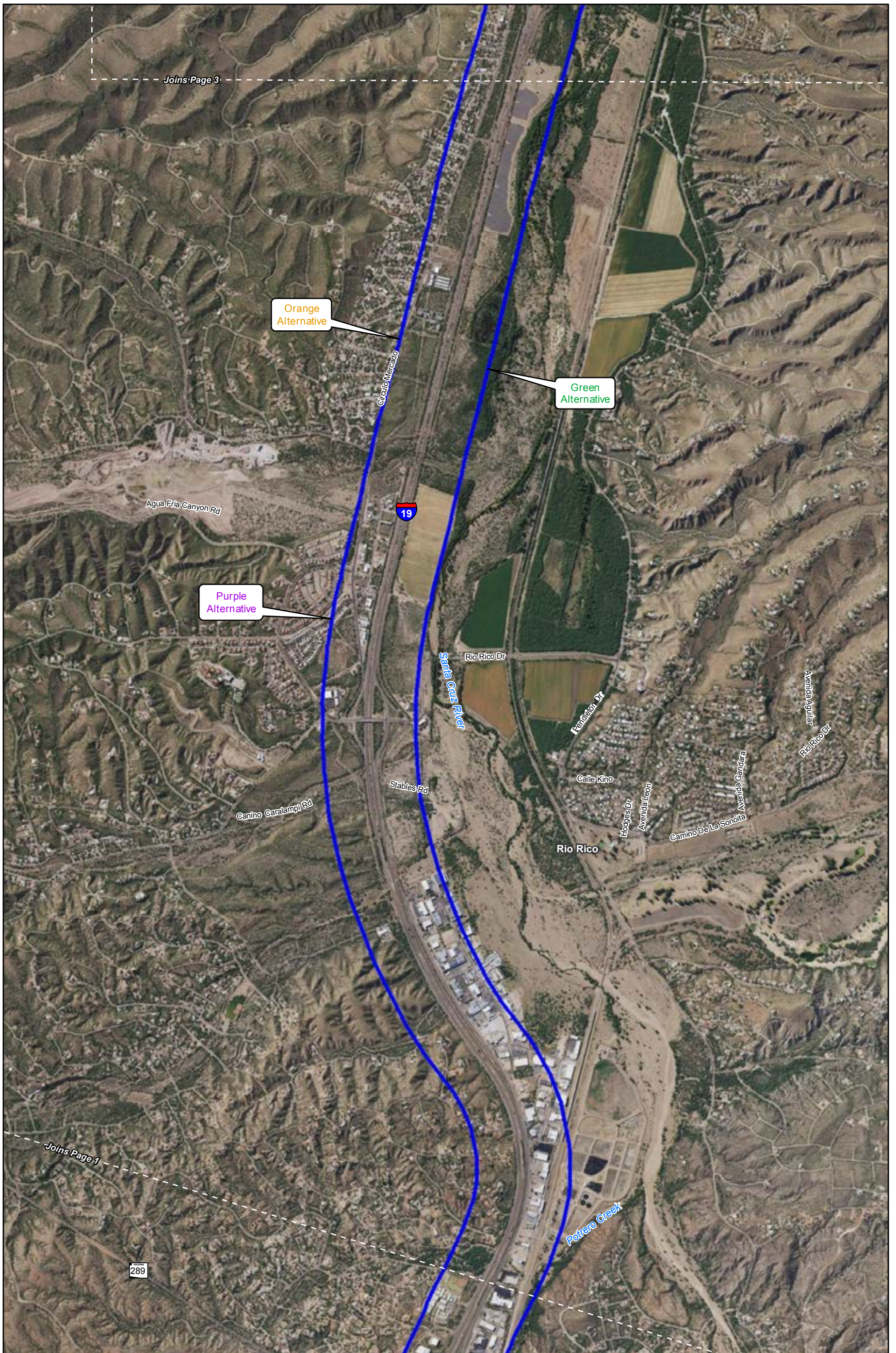
Green Alternative

- Recommended Alternative
- Green Alternative
- Orange Alternative
- Purple Alternative

- County
- Multi-Use Corridor

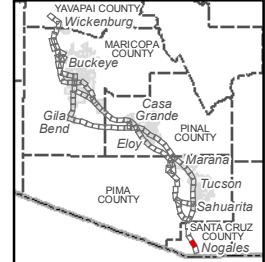
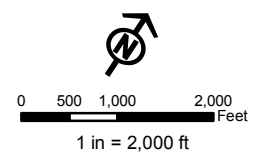


Data Sources: ALRIS, NAIP 2016 (imagery)

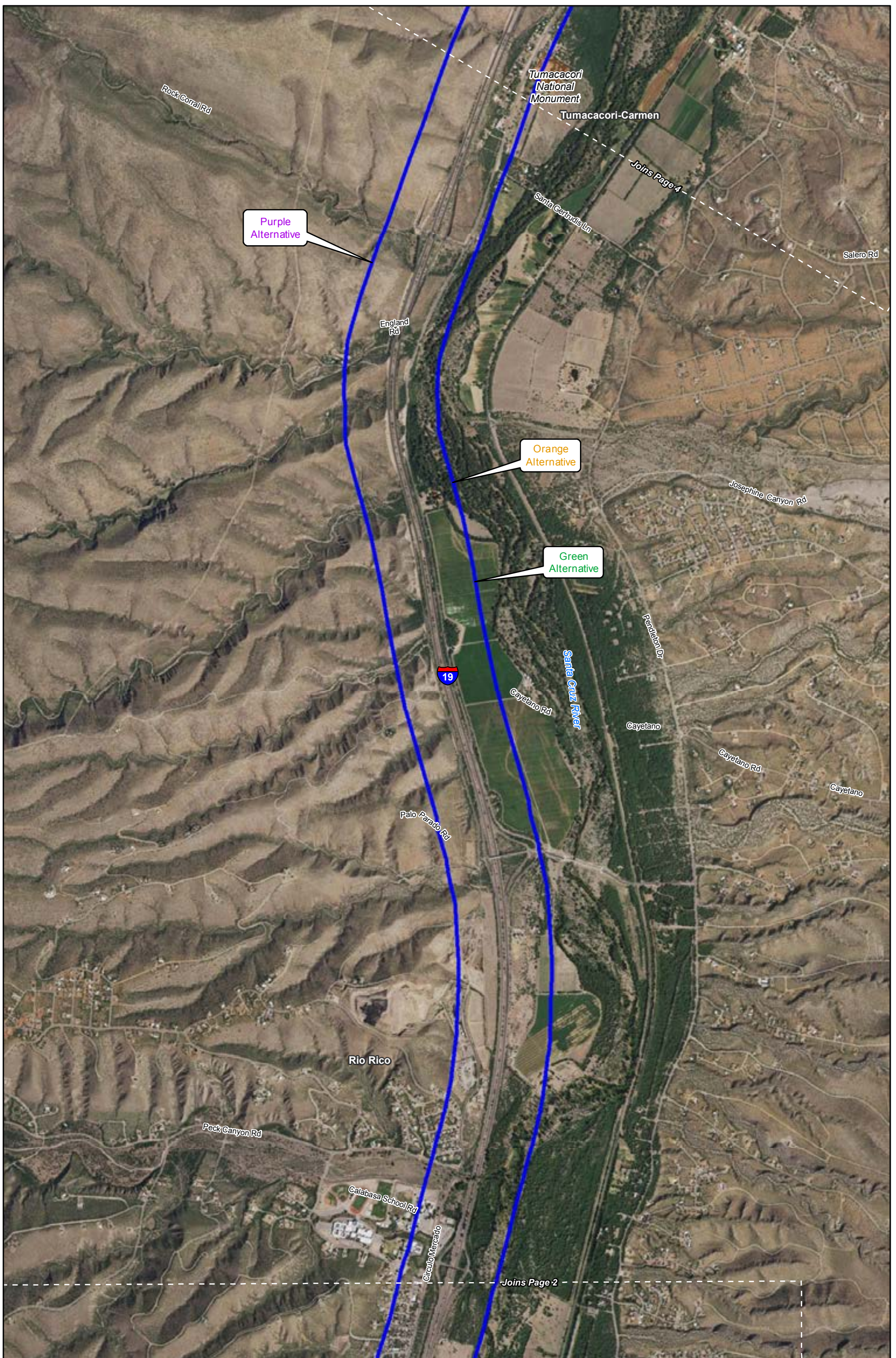


- Recommended Alternative
- Green Alternative
- Orange Alternative
- Purple Alternative

- County
- Multi-Use Corridor

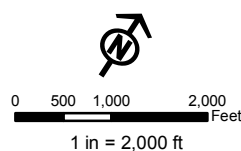


Data Sources: ALRIS, NAIP 2016 (imagery)

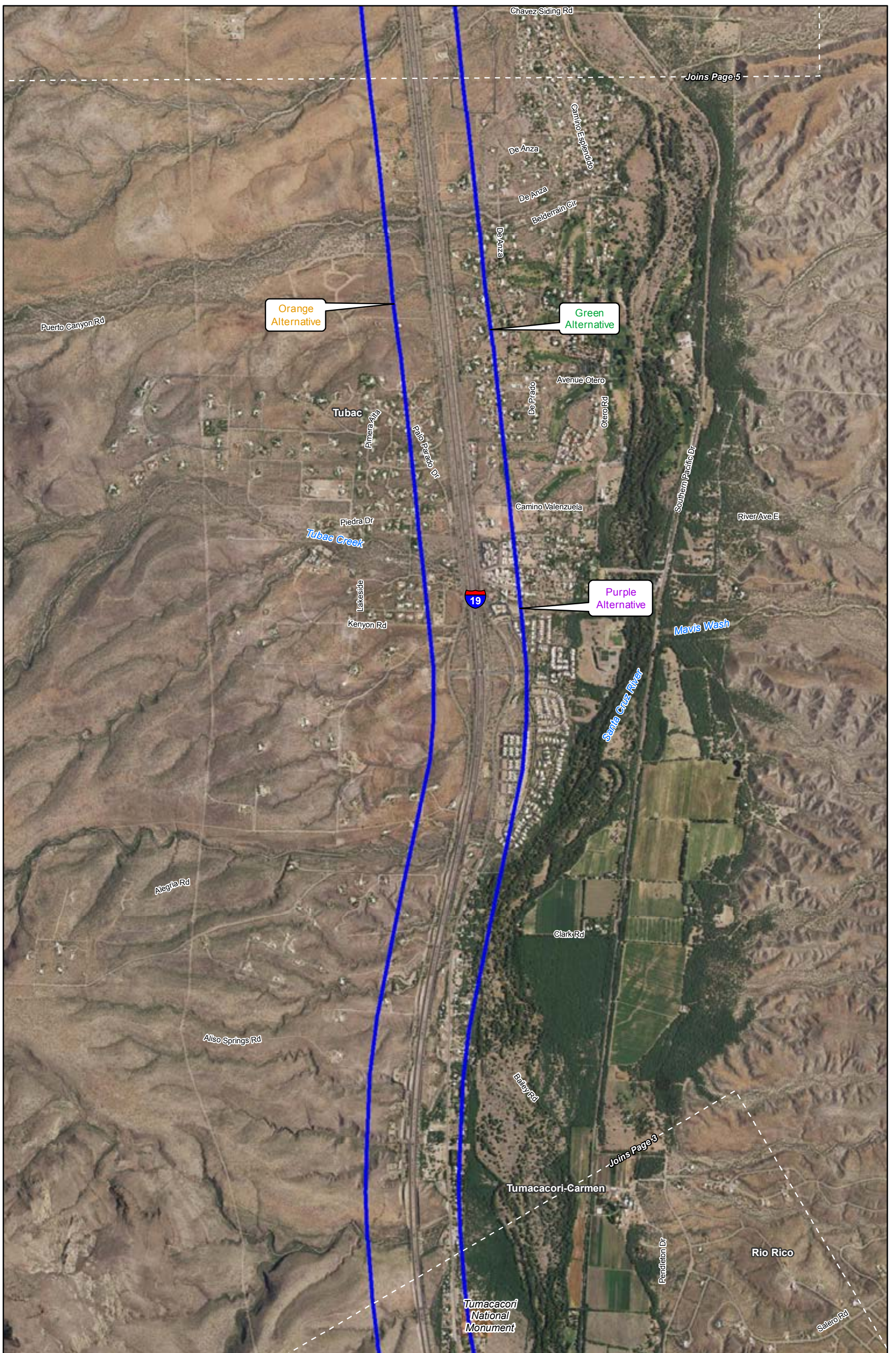


- Recommended Alternative
- Green Alternative
- Orange Alternative
- Purple Alternative

- County
- National Park Service
- Multi-Use Corridor

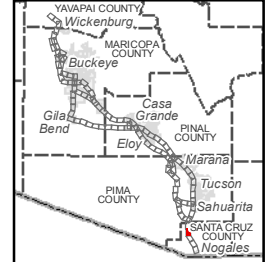
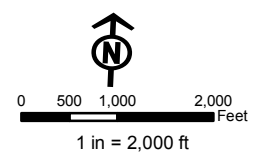


Data Sources: ALRIS, NAIP 2016 (imagery)

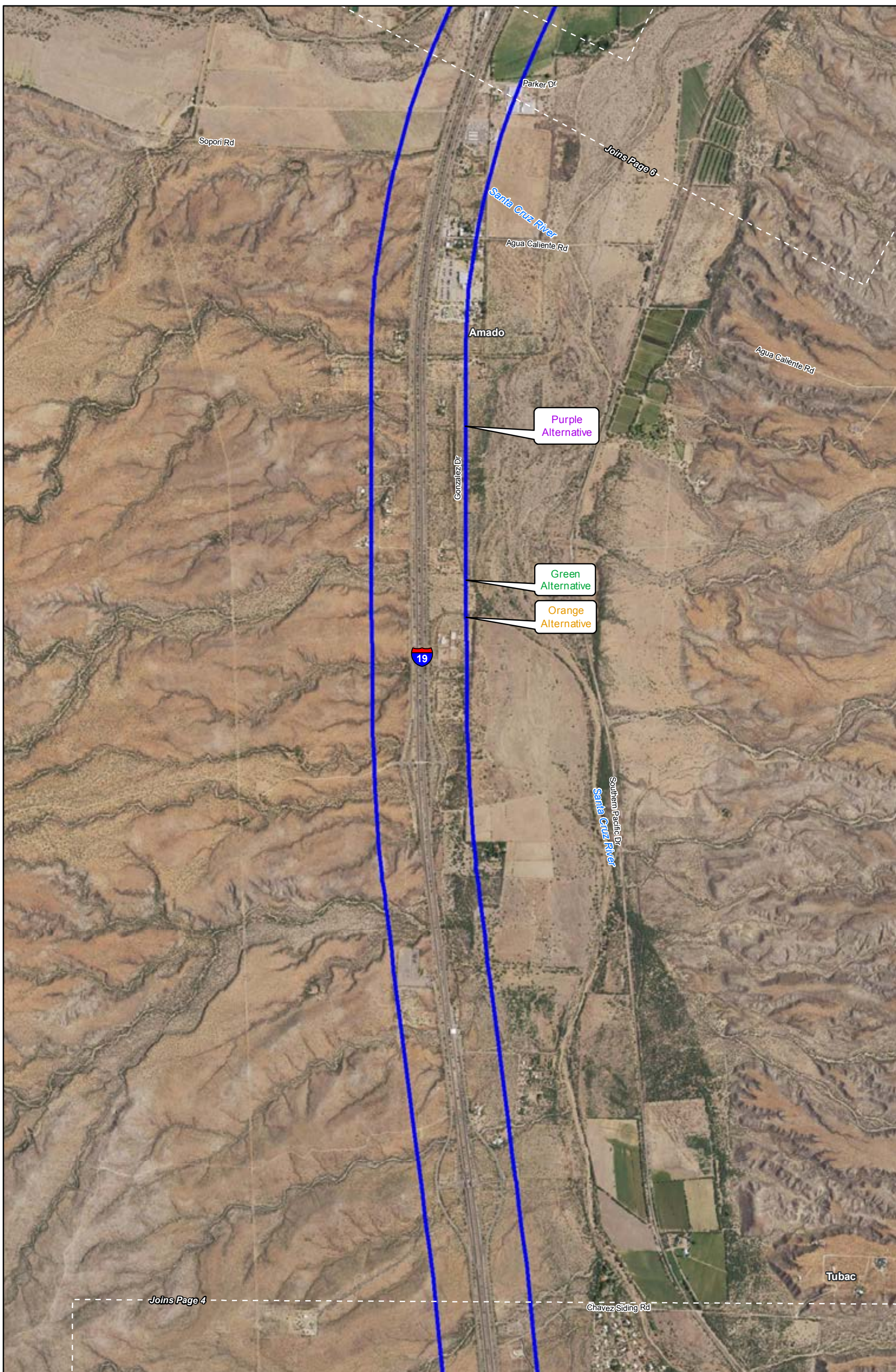


- Recommended Alternative
- Green Alternative
- Orange Alternative
- Purple Alternative

- County
- National Park Service
- Multi-Use Corridor

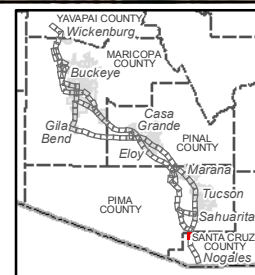
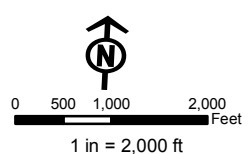


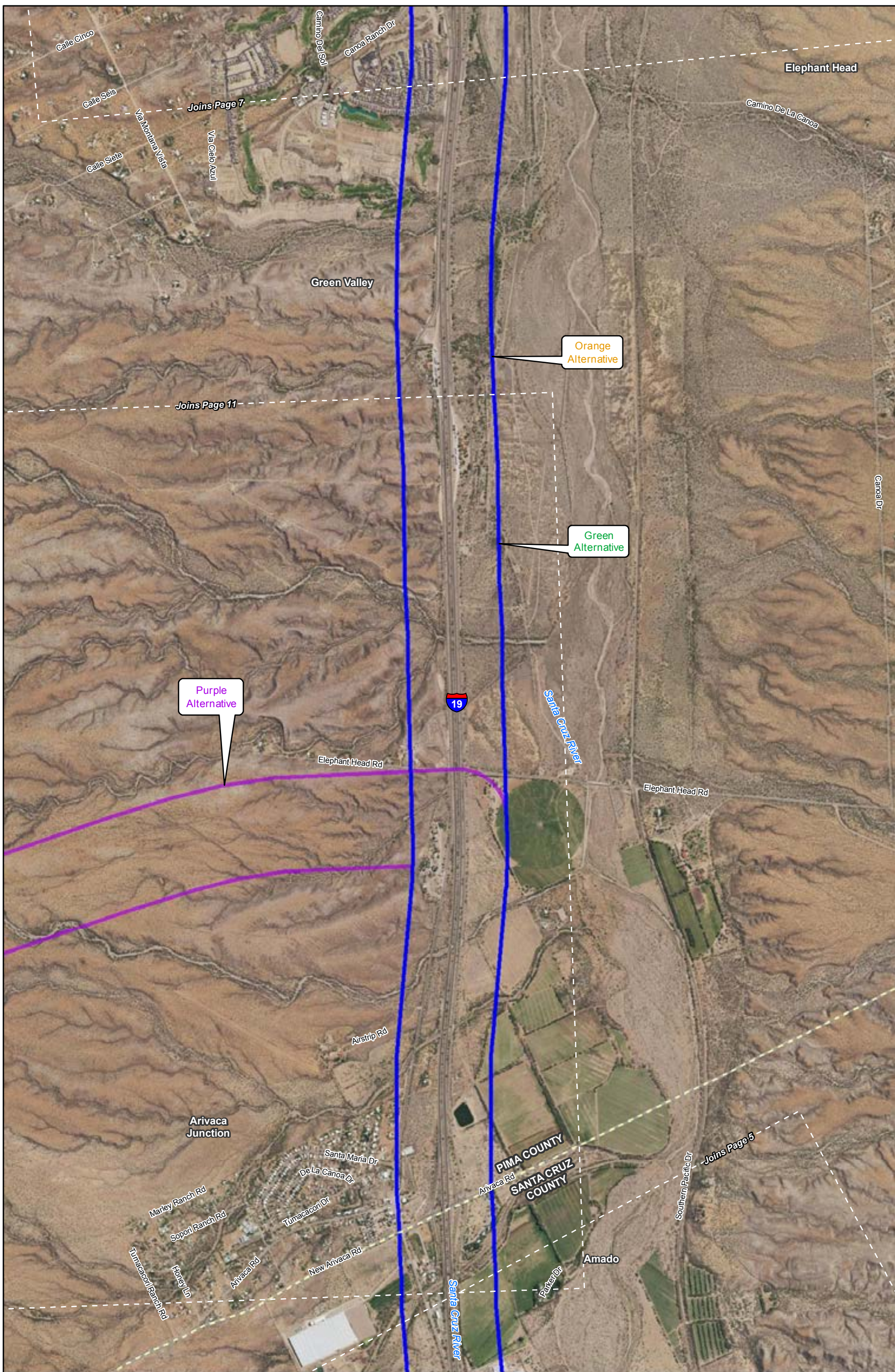
Data Sources: ALRIS, NAIP 2016 (imagery)



- Recommended Alternative
- Green Alternative
- Orange Alternative
- Purple Alternative
- County
- Multi-Use Corridor

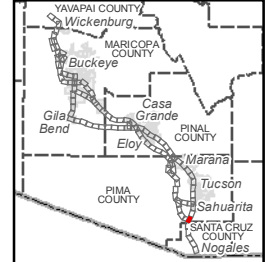
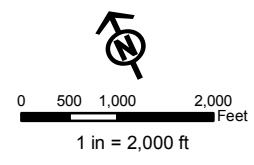
Data Sources: ALRIS, NAIP 2016 (imagery)



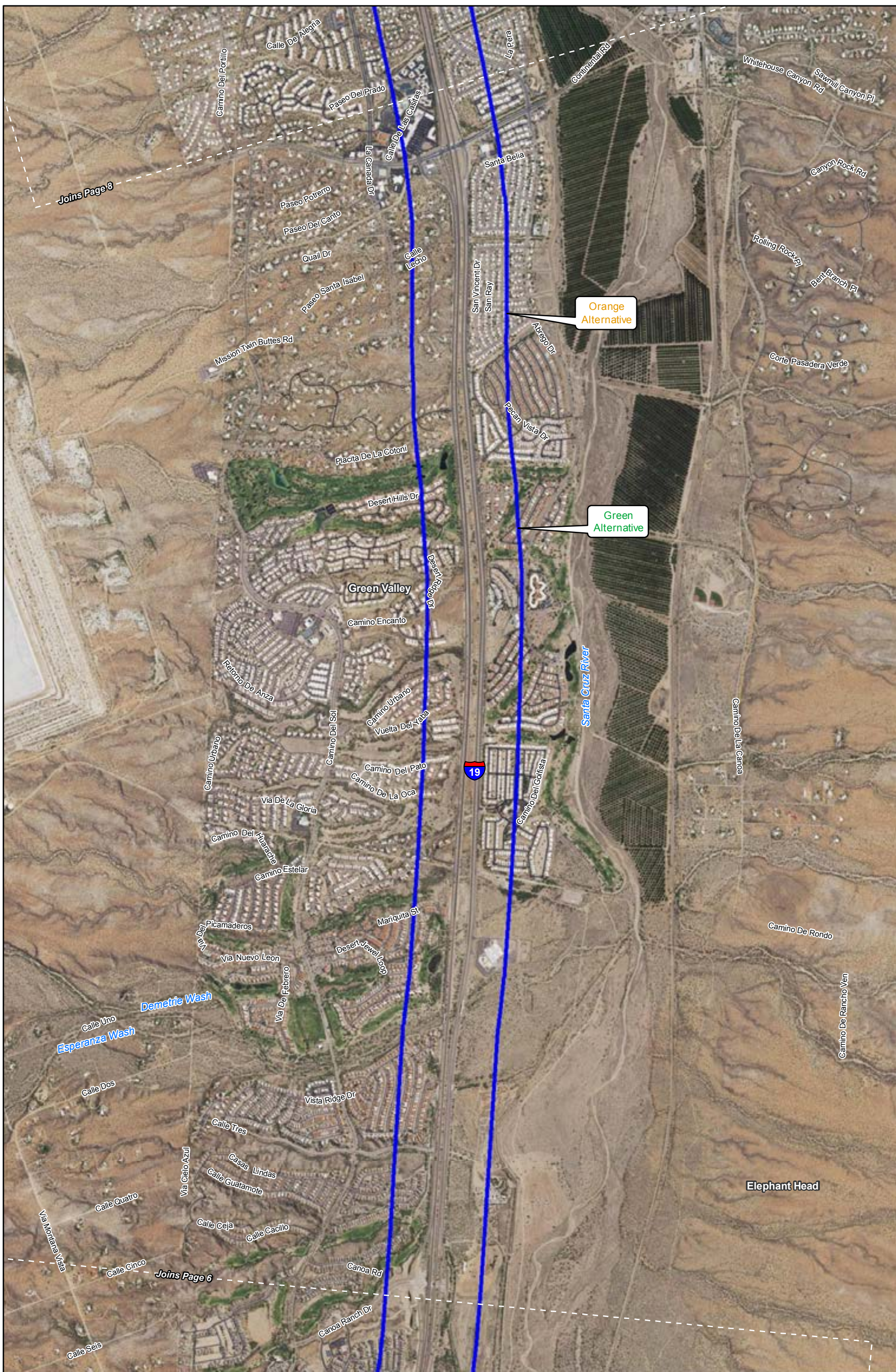


- Recommended Alternative
- Green Alternative
- Orange Alternative
- Purple Alternative

- County
- Multi-Use Corridor

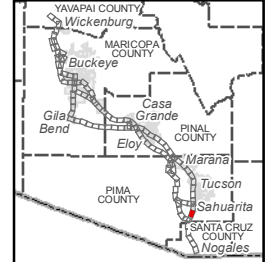
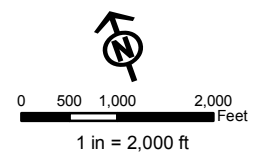


Data Sources: ALRIS, NAIP 2016 (imagery)



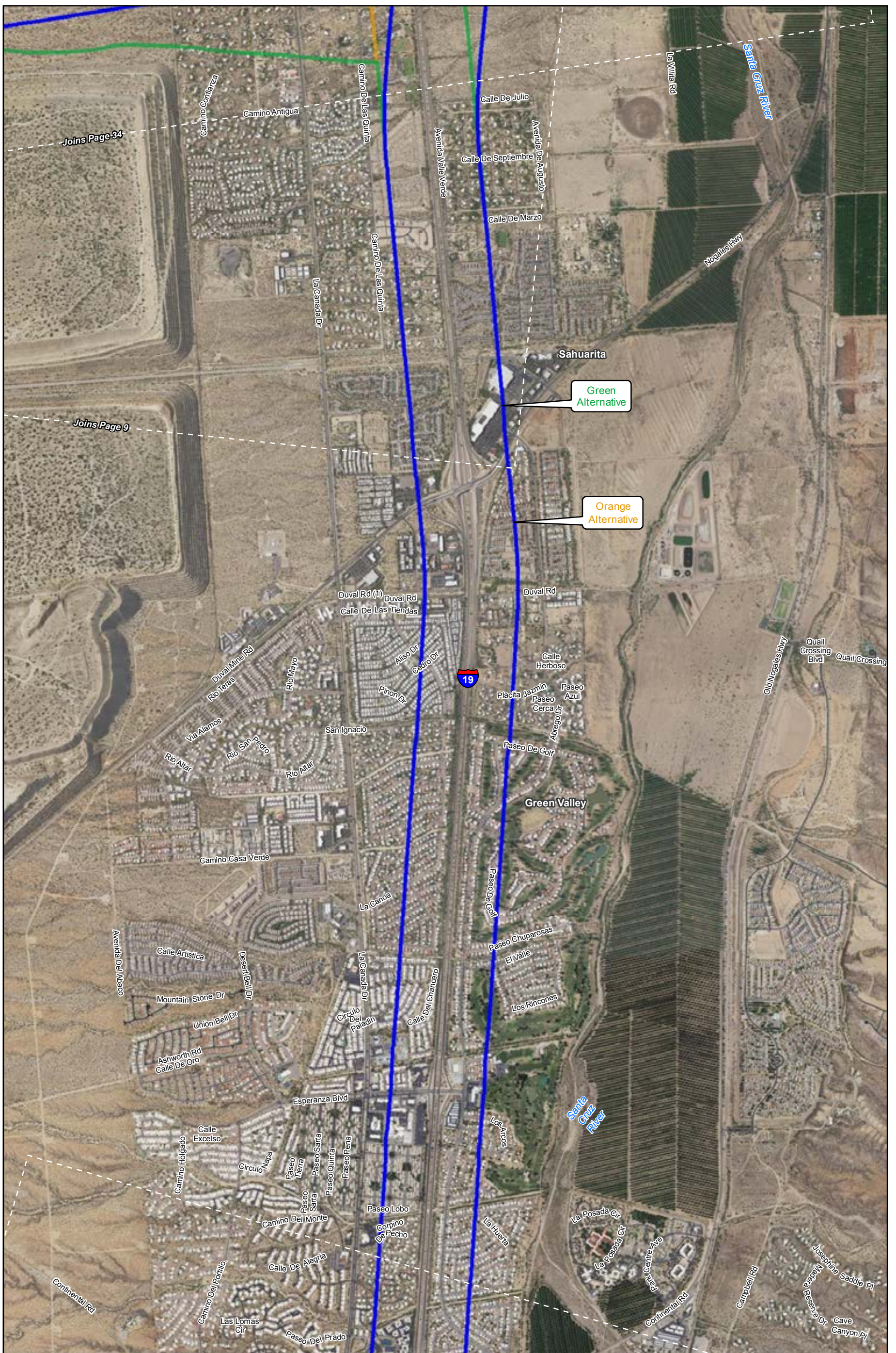
- Recommended Alternative
- Green Alternative
- Orange Alternative
- Purple Alternative

- County
- Multi-Use Corridor



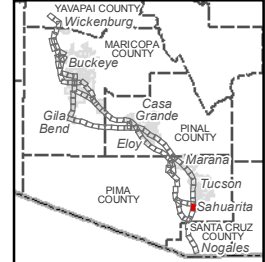
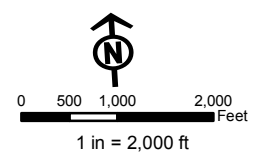
Page 7
 South Section
 Pima County
 Elephant Head, Green Valley

Data Sources: ALRIS, NAIP 2016 (imagery)

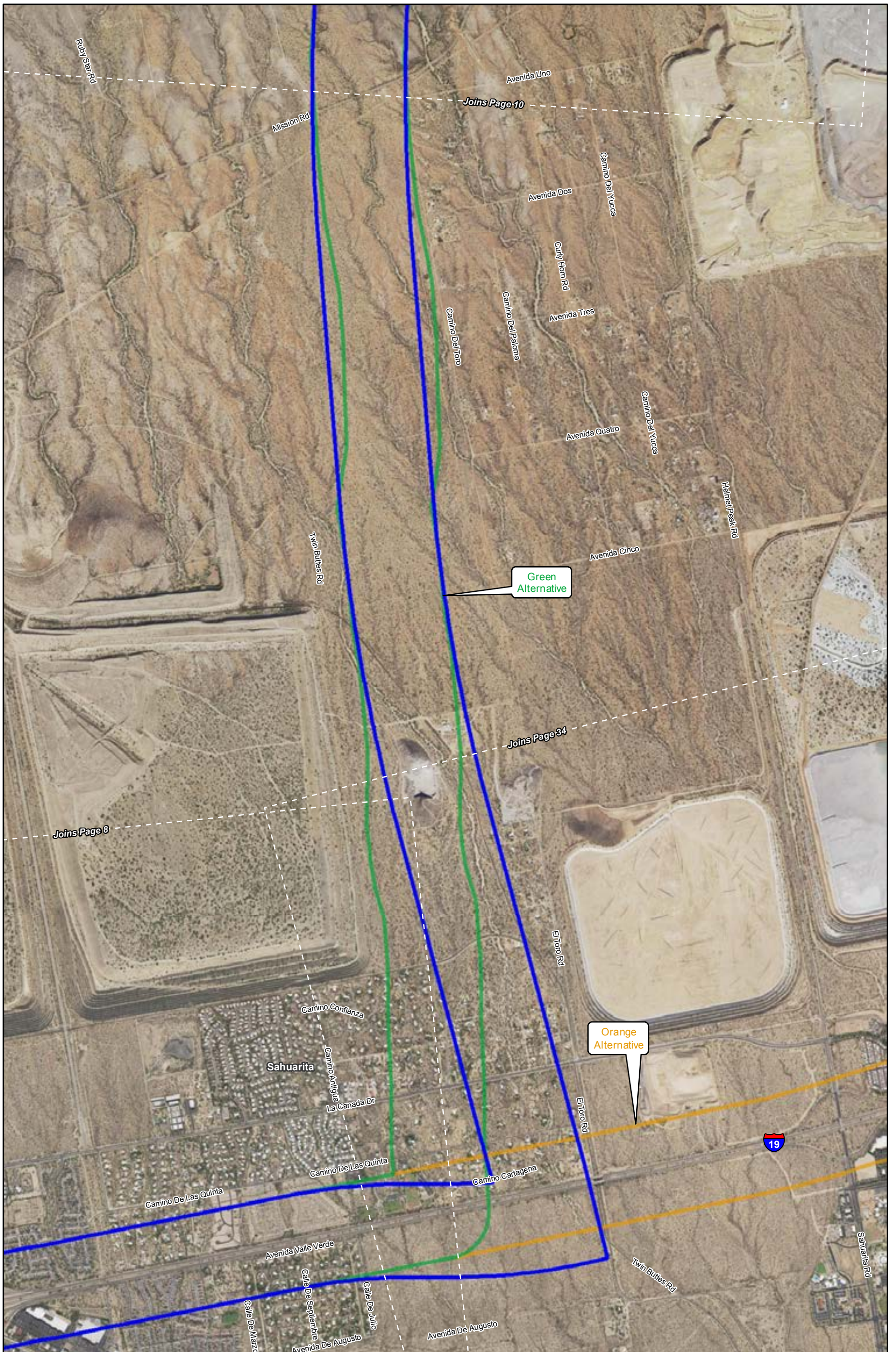


- Recommended Alternative
- Green Alternative
- Orange Alternative
- Purple Alternative

- County
- Multi-Use Corridor

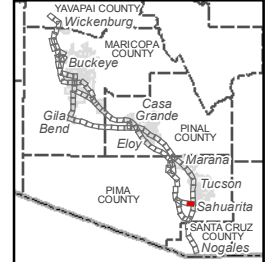
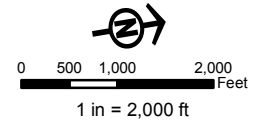


Data Sources: ALRIS, NAIP 2016 (imagery)

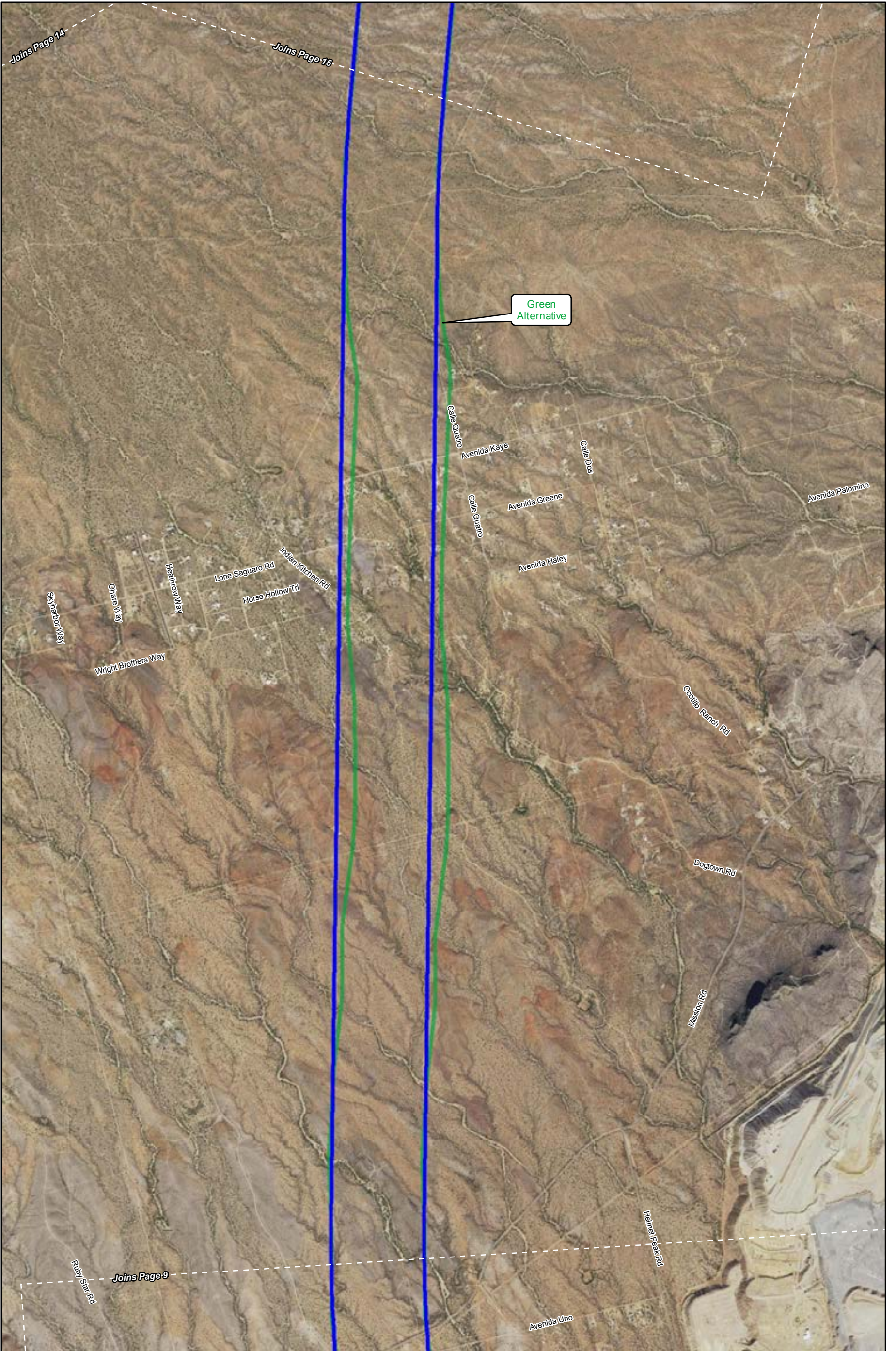


- Recommended Alternative
- Green Alternative
- Orange Alternative
- Purple Alternative

- County
- Multi-Use Corridor

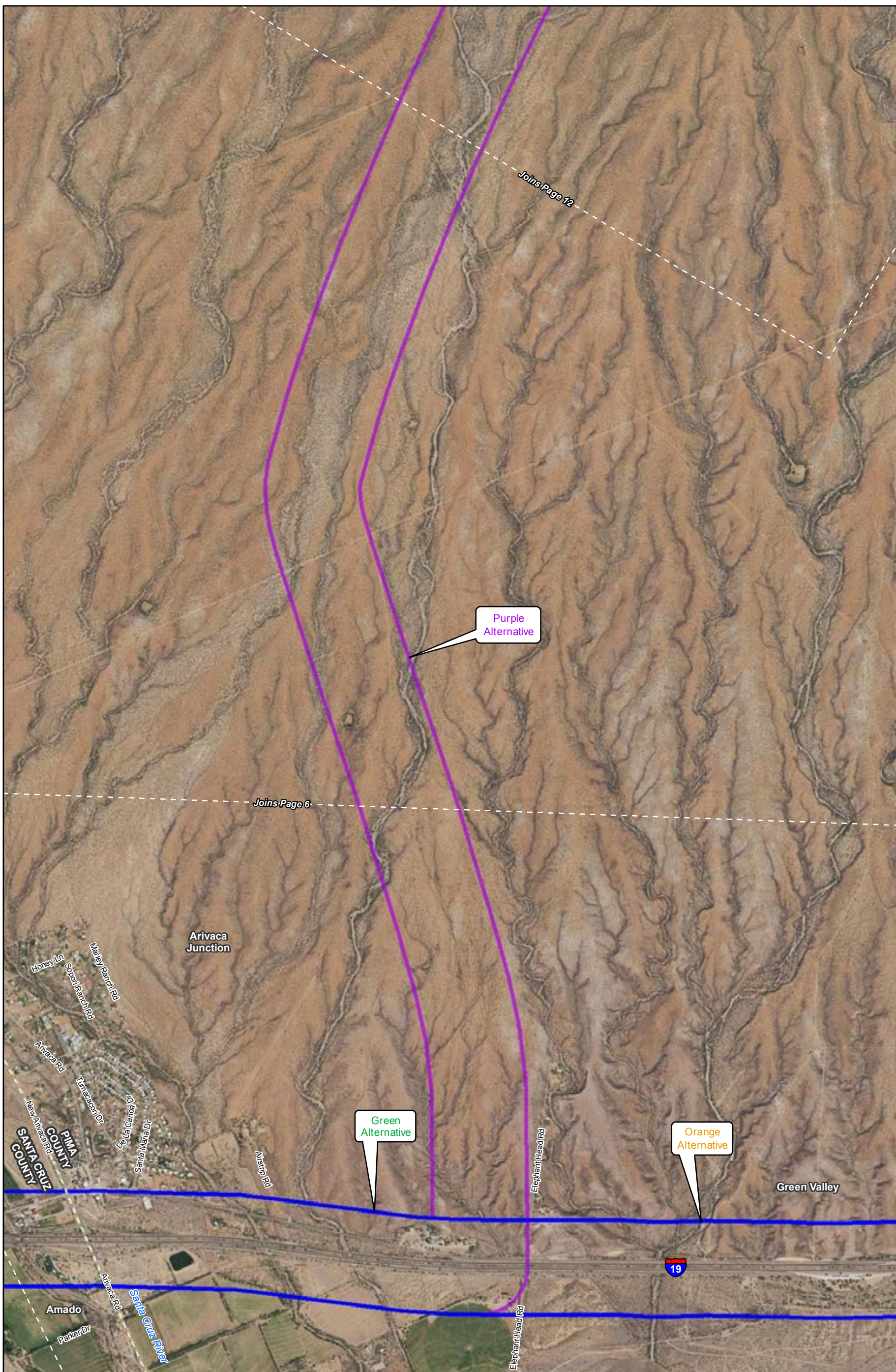


Data Sources: ALRIS, NAIP 2016 (imagery)



<ul style="list-style-type: none"> Recommended Alternative Green Alternative Orange Alternative Purple Alternative 	<ul style="list-style-type: none"> County Multi-Use Corridor 			<p>Page 10 South Section Pima County</p>
---	--	--	--	--

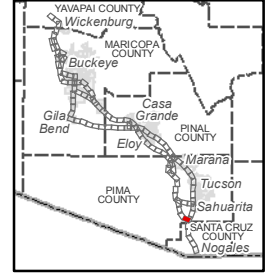
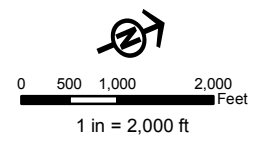
Data Sources: ALRIS, NAIP 2016 (imagery)



- Recommended Alternative
- Green Alternative
- Orange Alternative
- Purple Alternative

- County
- Multi-Use Corridor

Data Sources: ALRIS, NAIP 2016 (imagery)



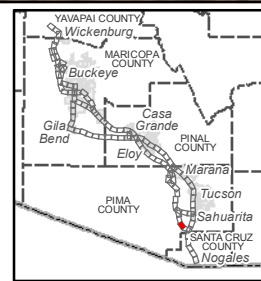
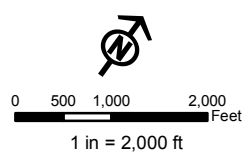


Purple Alternative

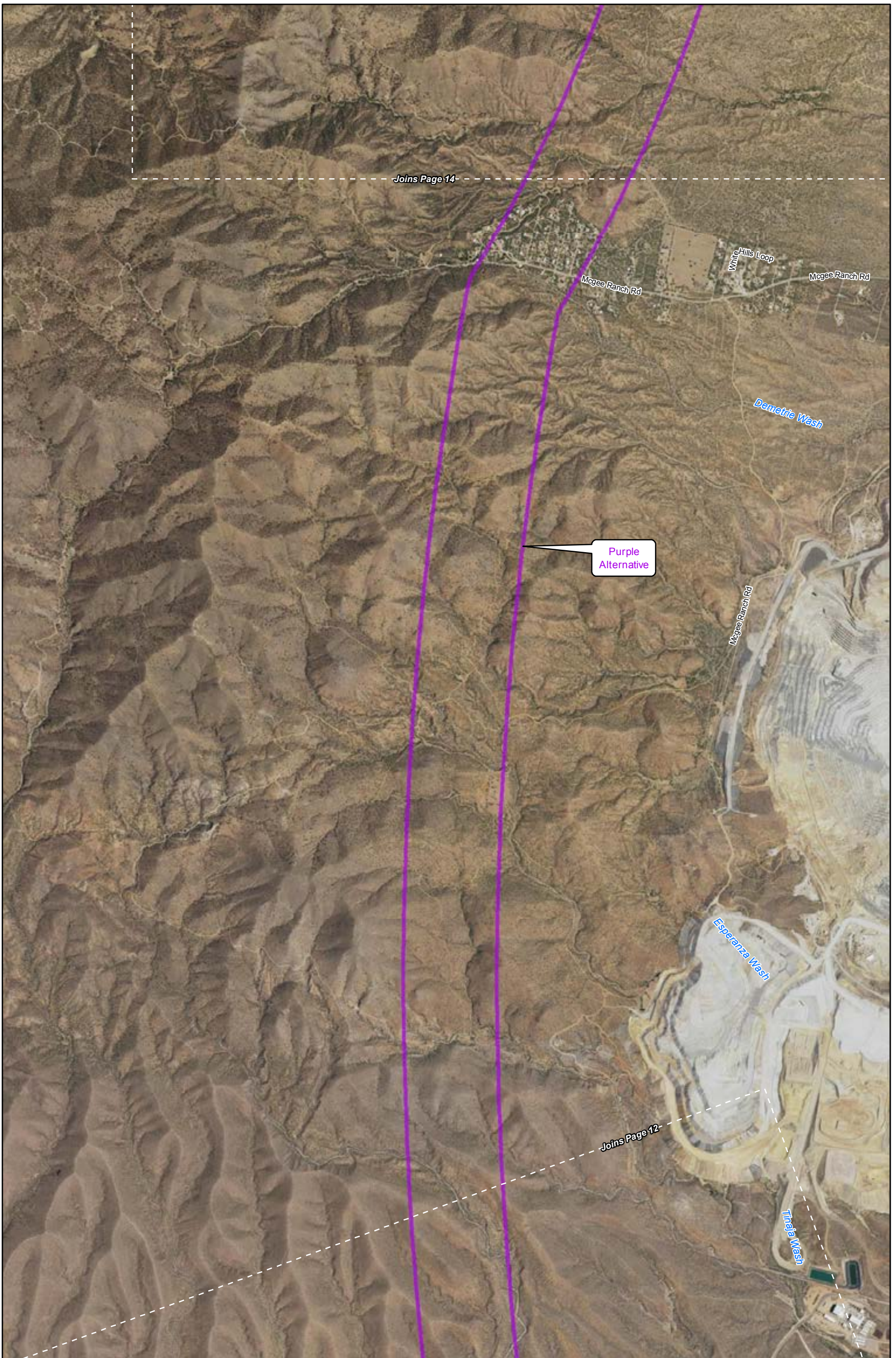
Tinaja Wash

- Recommended Alternative
- Green Alternative
- Orange Alternative
- Purple Alternative

- County
- Multi-Use Corridor

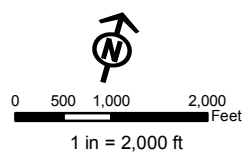


Data Sources: ALRIS, NAIP 2016 (imagery)

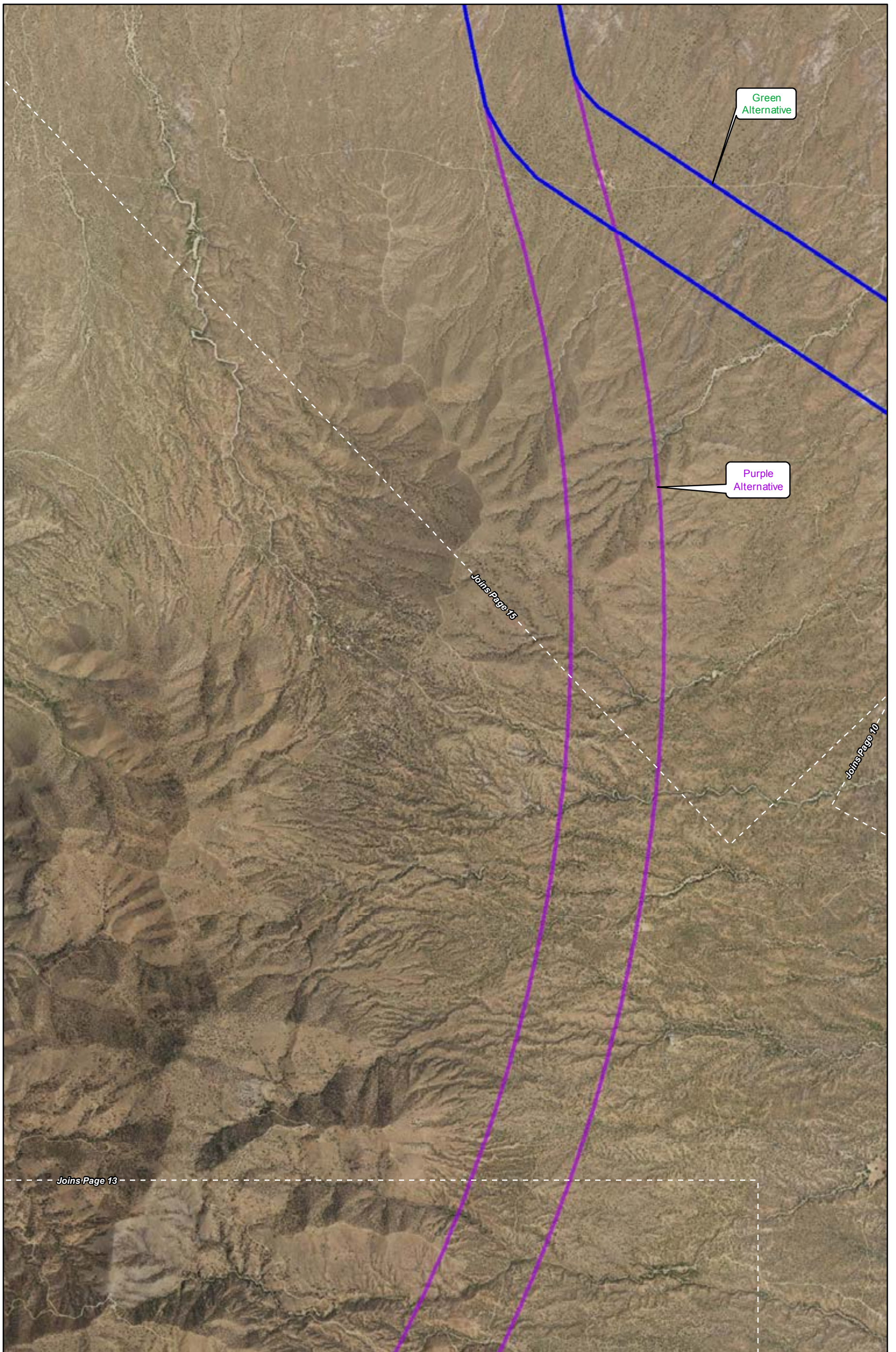


- Recommended Alternative
- Green Alternative
- Orange Alternative
- Purple Alternative

- County
- Multi-Use Corridor

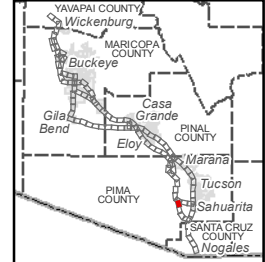
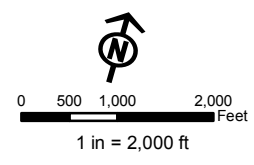


Data Sources: ALRIS, NAIP 2016 (imagery)

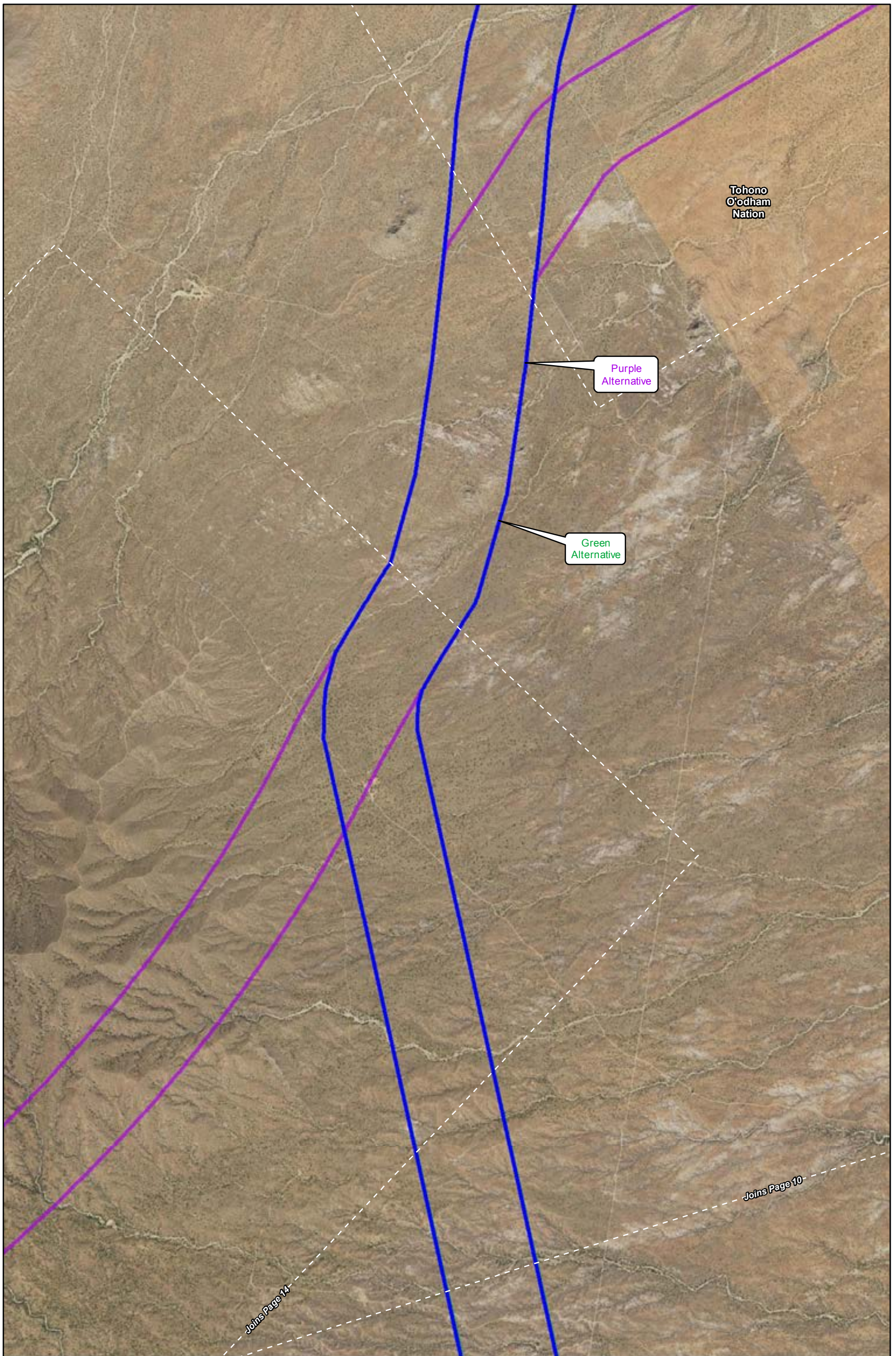


- Recommended Alternative
- Green Alternative
- Orange Alternative
- Purple Alternative

- County
- Multi-Use Corridor



Data Sources: ALRIS, NAIP 2016 (imagery)



Tohono
O'odham
Nation




Purple
Alternative

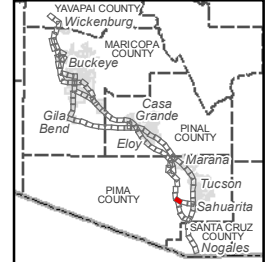
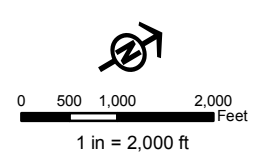
Green
Alternative

Joins Page 14

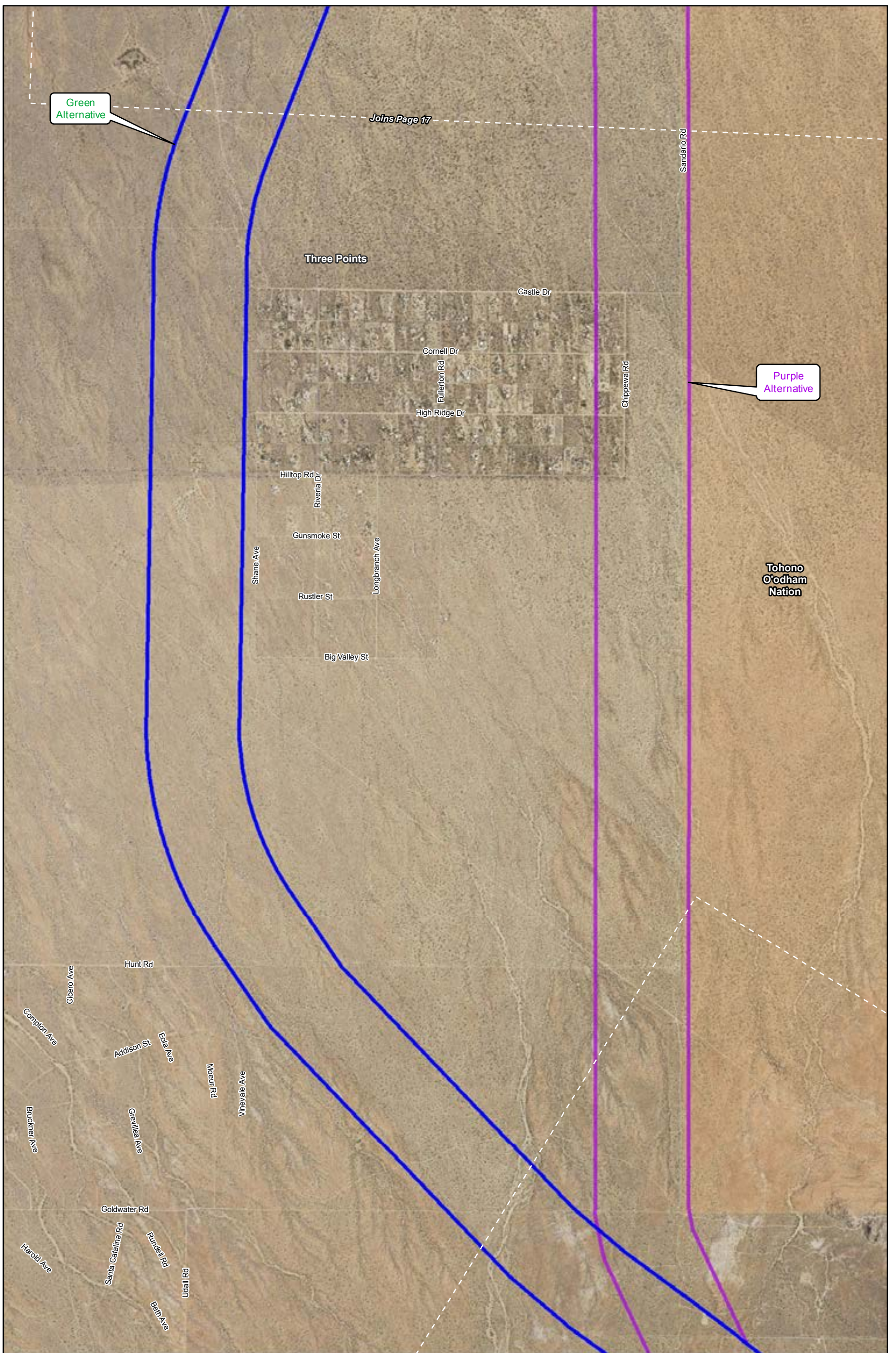
Joins Page 10

-  Recommended Alternative
-  Green Alternative
-  Orange Alternative
-  Purple Alternative

-  County
-  Tribal Lands
-  Multi-Use Corridor



Data Sources: ALRIS, NAIP 2016 (imagery)



Green Alternative

Joins Page 17

Purple Alternative

Tohono O'odham Nation

Three Points

Castle Dr

Cornell Dr

Fullerton Rd

High Ridge Dr

Hilltop Rd Dr

Rivera Dr

Gunsmoke St

Rustler St

Big Valley St

Shane Ave

Longbranch Ave

Chippewa Rd

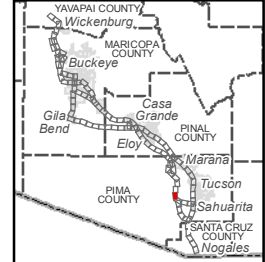
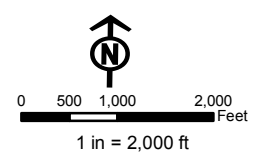
Sandiano Rd

Hunt Rd
Cibero Ave
Compton Ave
Addison St
Edla Ave
Bruckner Ave
Grevelina Ave
Goldwater Rd
Santa Catalina Rd
Harold Ave
Rundeil Rd
Bern Ave
Udall Rd

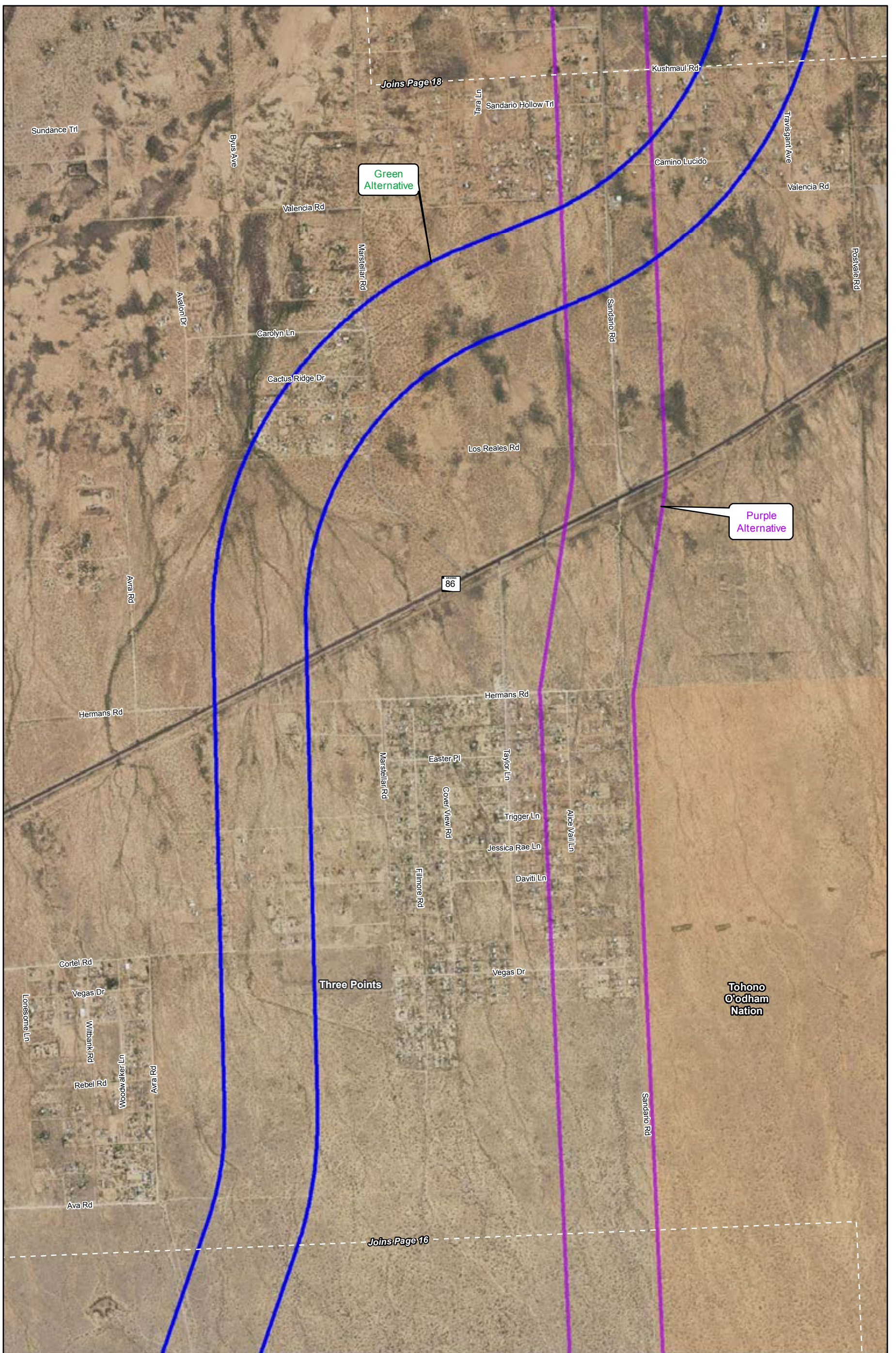
Moaur Rd
Vinevale Ave

- Recommended Alternative
- Green Alternative
- Orange Alternative
- Purple Alternative

- County
- Tribal Lands
- Multi-Use Corridor

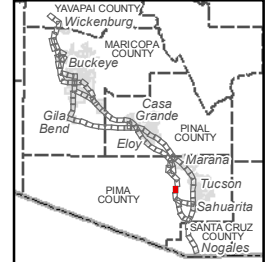
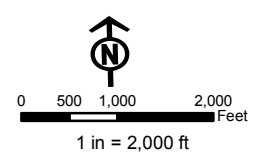


Data Sources: ALRIS, NAIP 2016 (imagery)

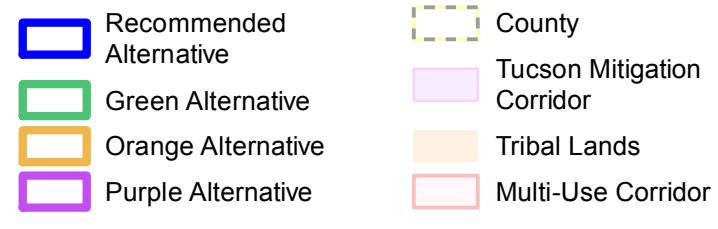
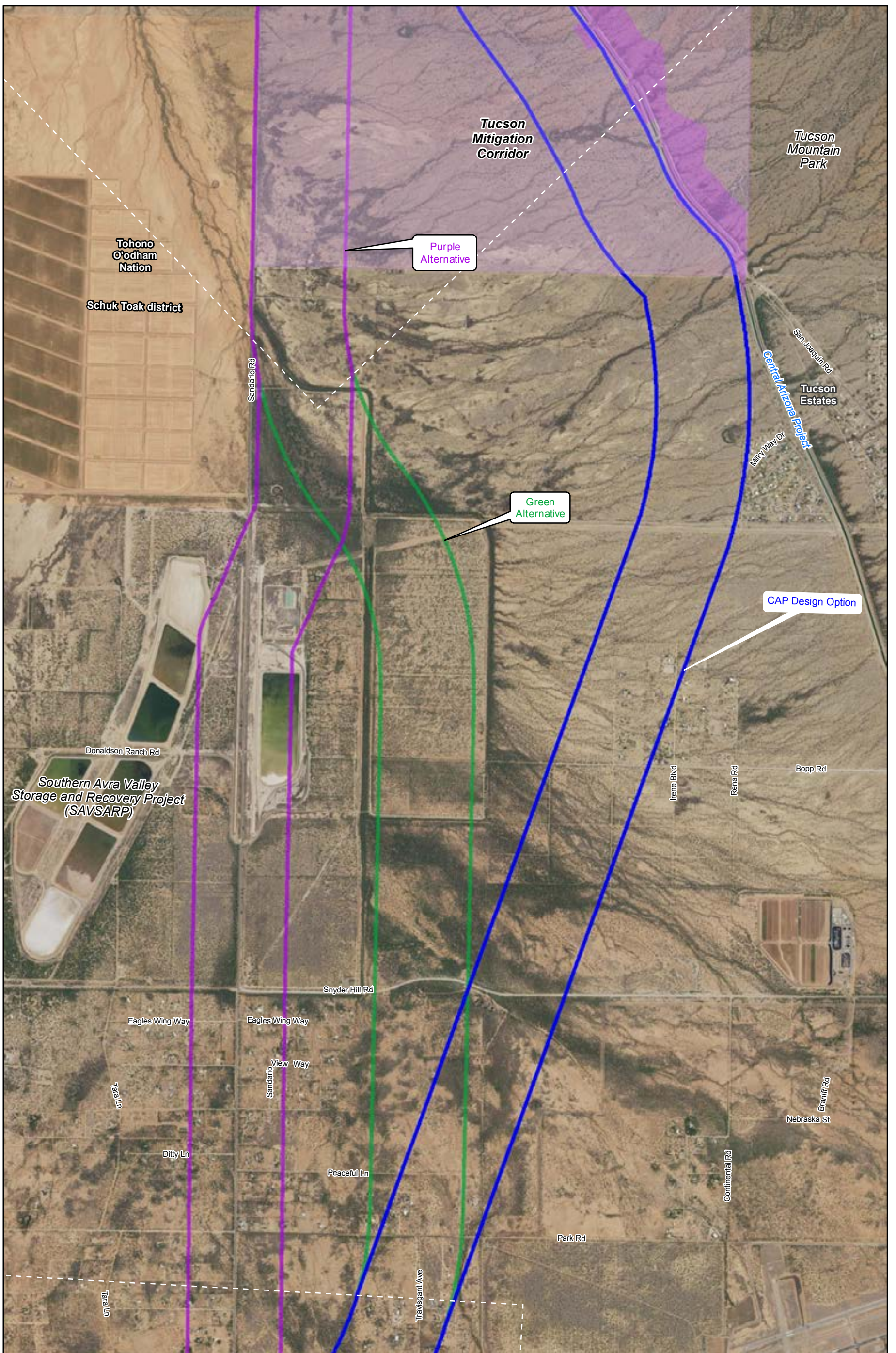


- Recommended Alternative
- Green Alternative
- Orange Alternative
- Purple Alternative

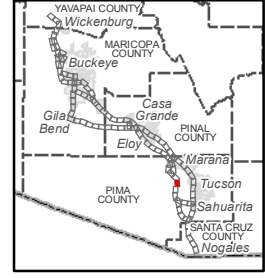
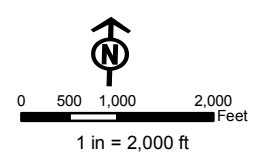
- County
- Tribal Lands
- Multi-Use Corridor

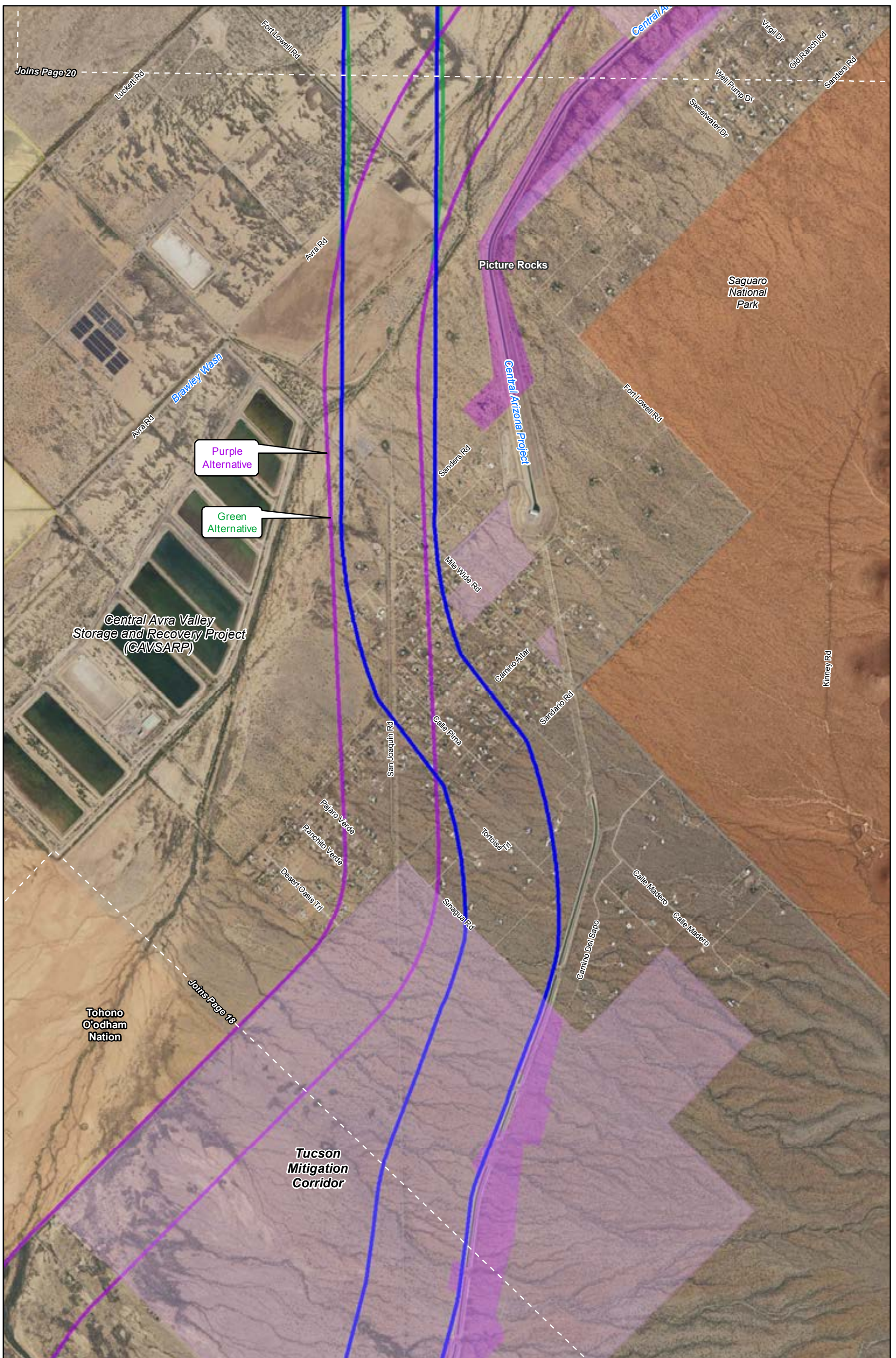


Data Sources: ALRIS, NAIP 2016 (imagery)



Data Sources: ALRIS, NAIP 2016 (imagery)





Joins Page 20

Purple Alternative









Green Alternative

Central Avra Valley Storage and Recovery Project (CAVSARP)

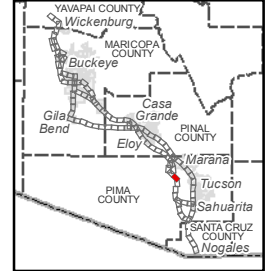
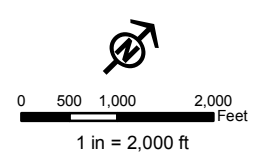
Tohono O'odham Nation

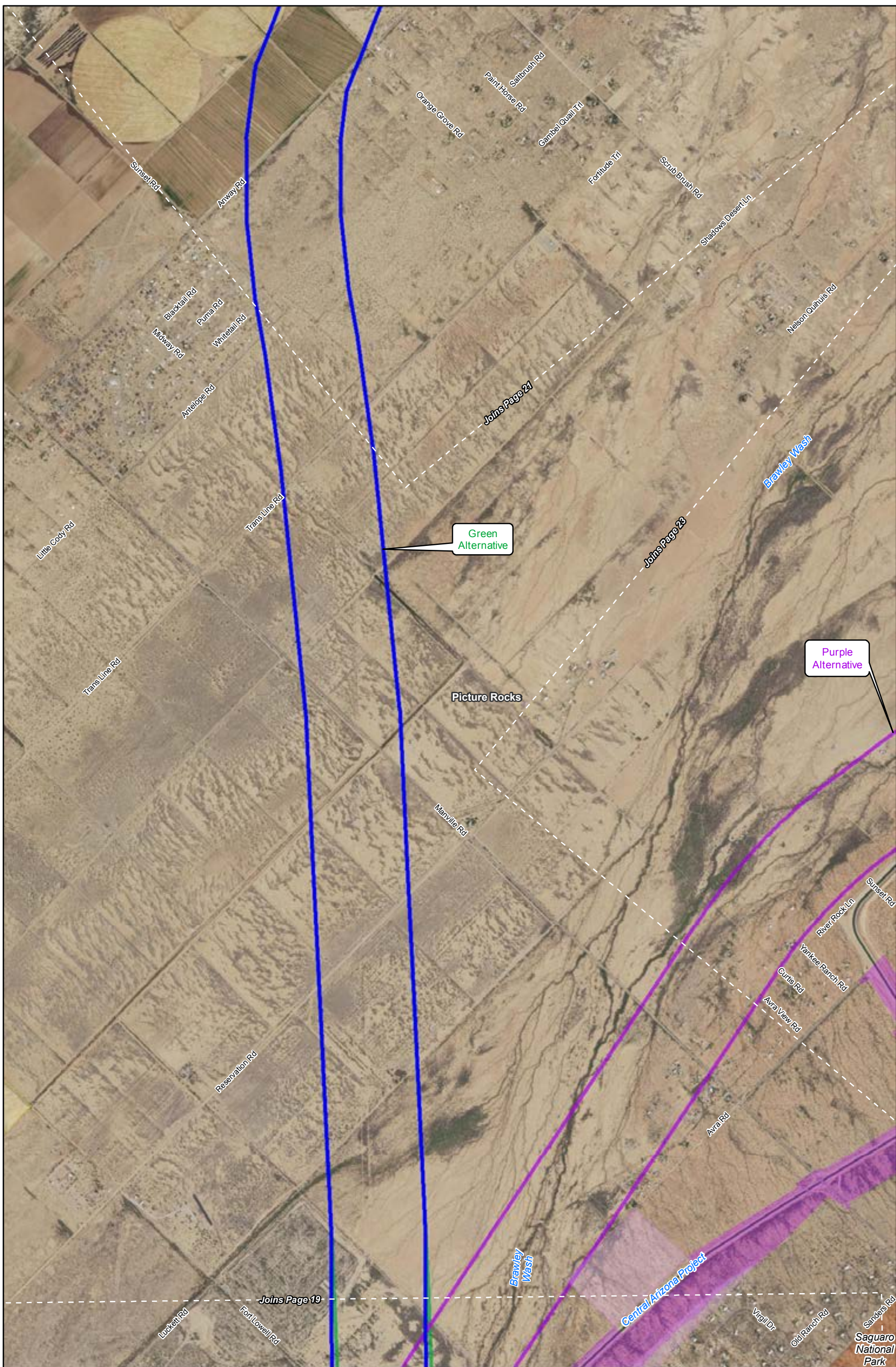
Tucson Mitigation Corridor

Saguaro National Park

- | | |
|---|--|
|  Recommended Alternative |  County |
|  Green Alternative |  Tucson Mitigation Corridor |
|  Orange Alternative |  National Monument |
|  Purple Alternative |  Tribal Lands |

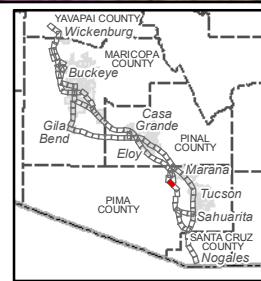
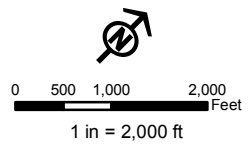
Data Sources: ALRIS, NAIP 2016 (imagery)

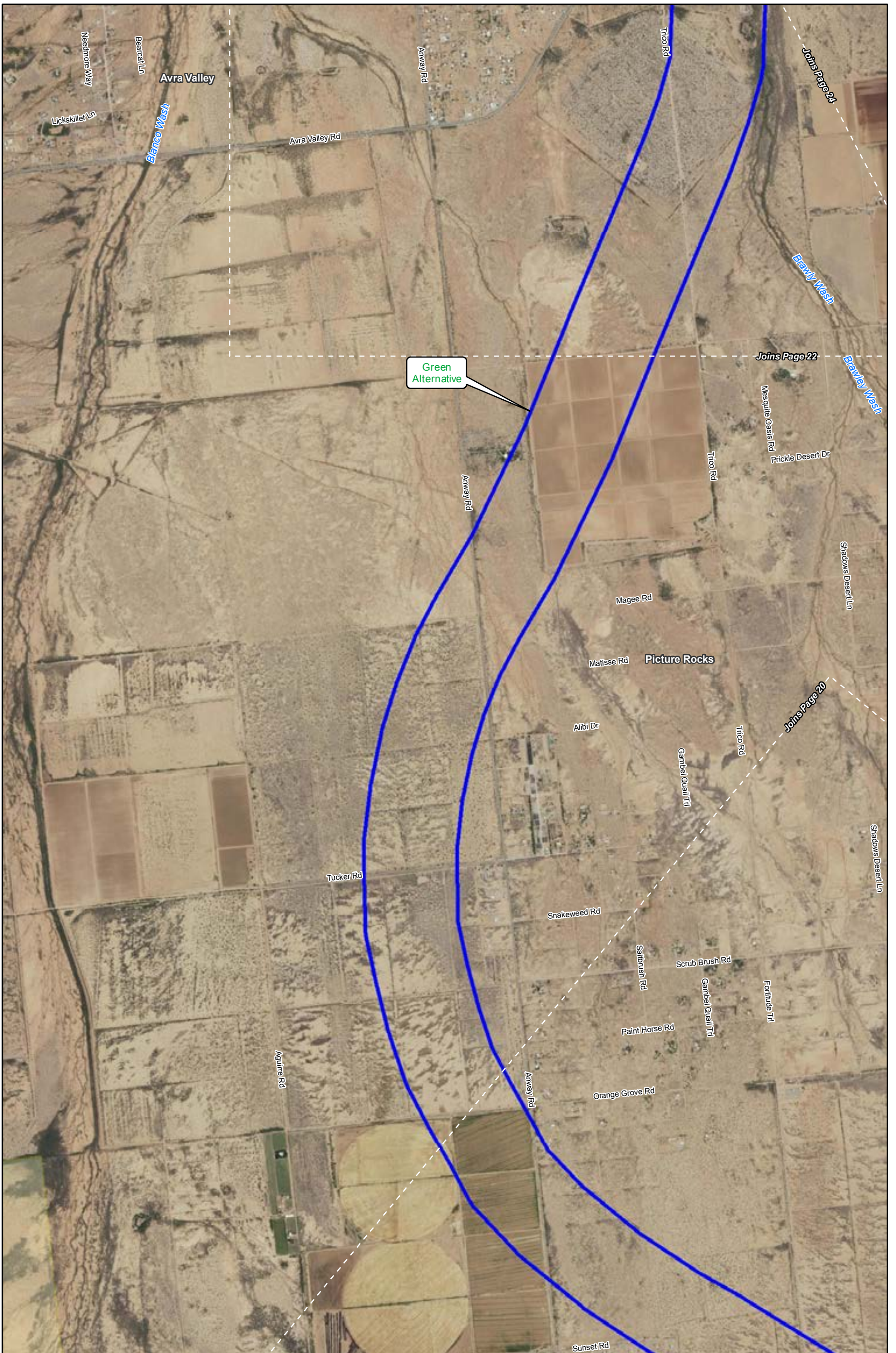




- Recommended Alternative
- Green Alternative
- Orange Alternative
- Purple Alternative
- County
- Tucson Mitigation Corridor
- National Monument

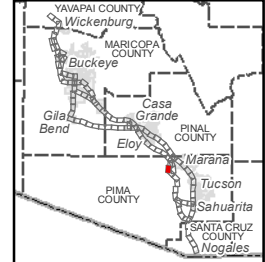
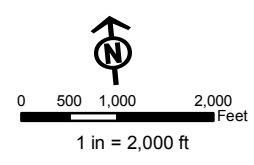
Data Sources: ALRIS, NAIP 2016 (imagery)





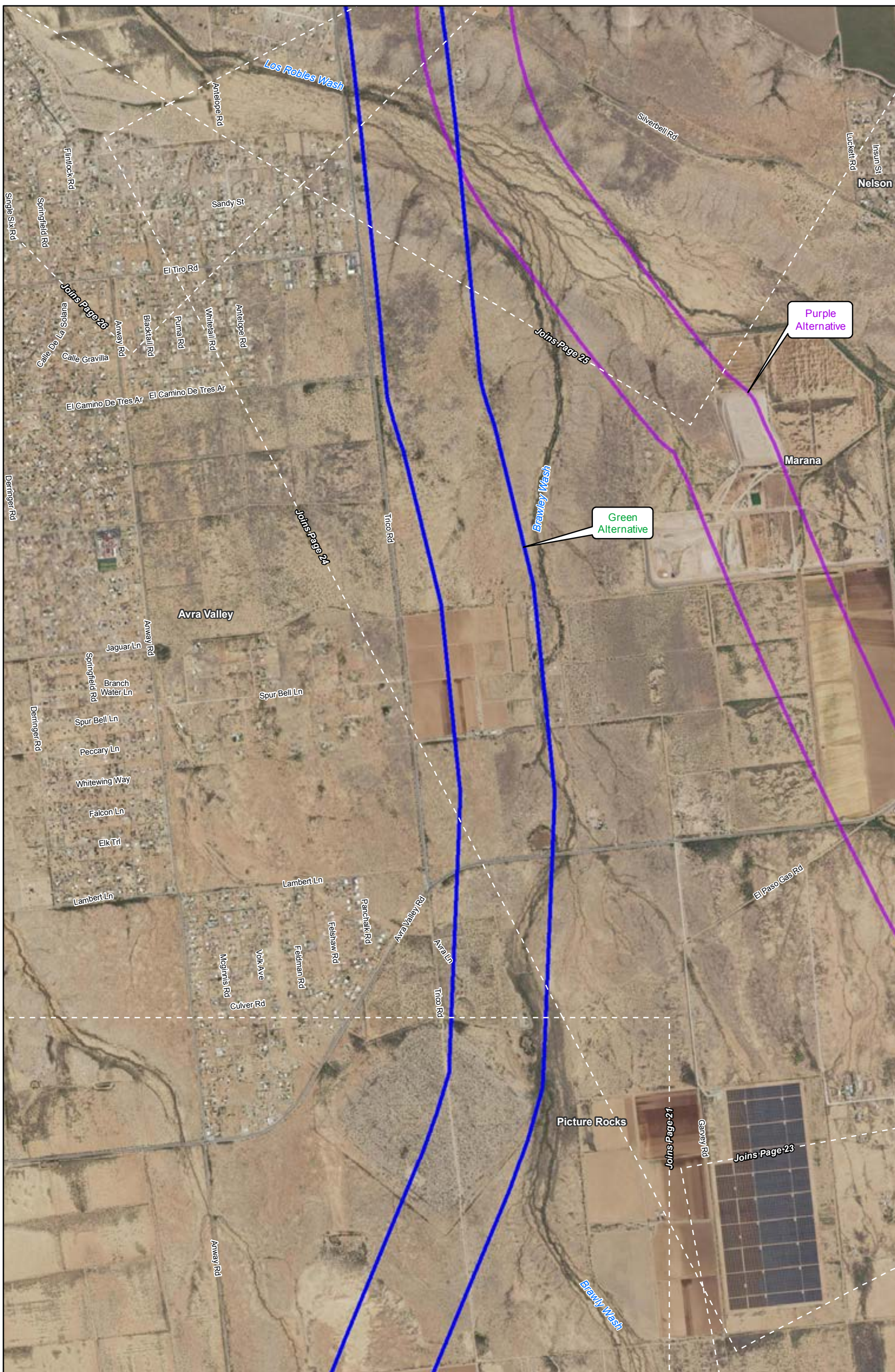
- Recommended Alternative
- Green Alternative
- Orange Alternative
- Purple Alternative

- County
- National Monument
- Multi-Use Corridor



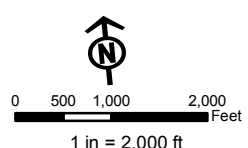
Page 21
 South Section
 Pima County
 Picture Rocks, Marana,
 Avra Valley, Nelson

Data Sources: ALRIS, NAIP 2016 (imagery)



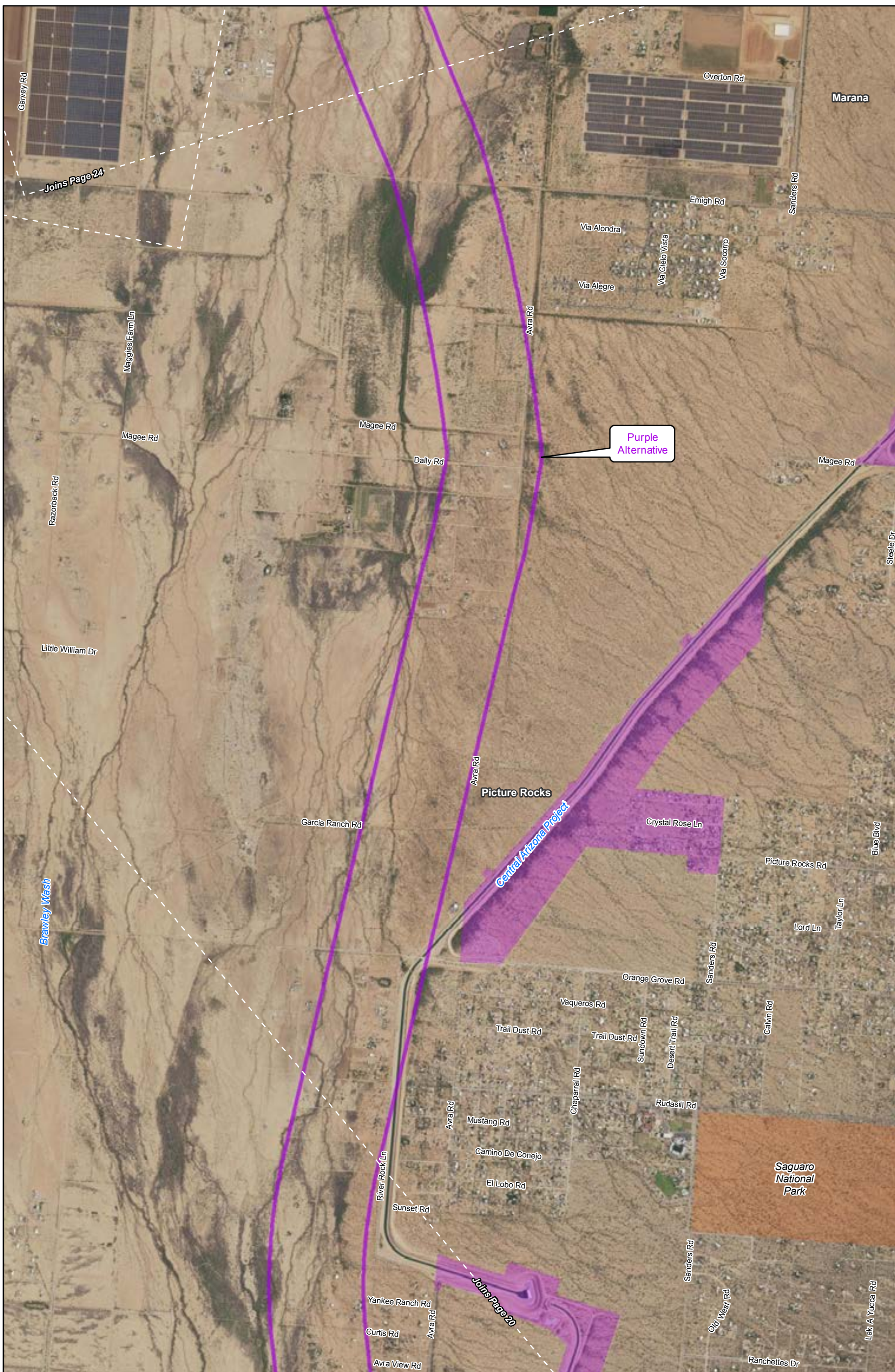
- Recommended Alternative
- Green Alternative
- Orange Alternative
- Purple Alternative

- County
- Multi-Use Corridor



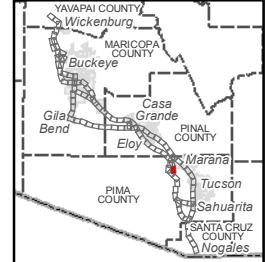
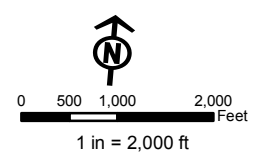
Page 22
South Section
Pima County
Picture Rocks, Marana,
Avra Valley, Nelson

Data Sources: ALRIS, NAIP 2016 (imagery)

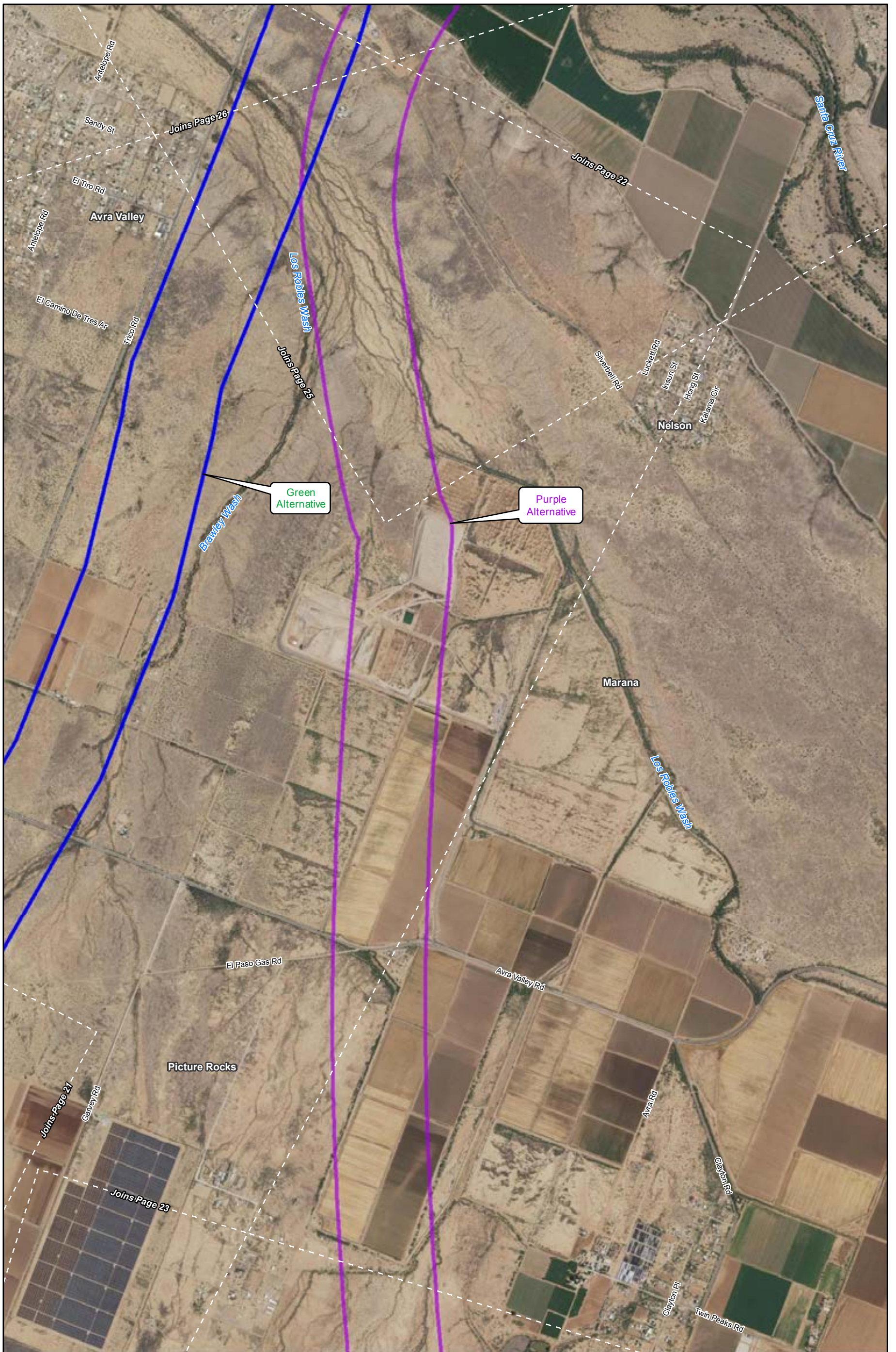


- Recommended Alternative
- Green Alternative
- Orange Alternative
- Purple Alternative

- County
- National Park Service
- Multi-Use Corridor

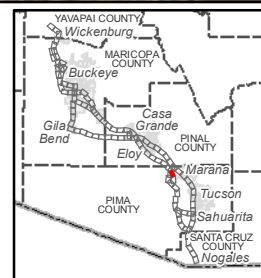
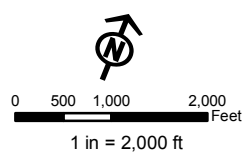


Data Sources: ALRIS, NAIP 2016 (imagery)



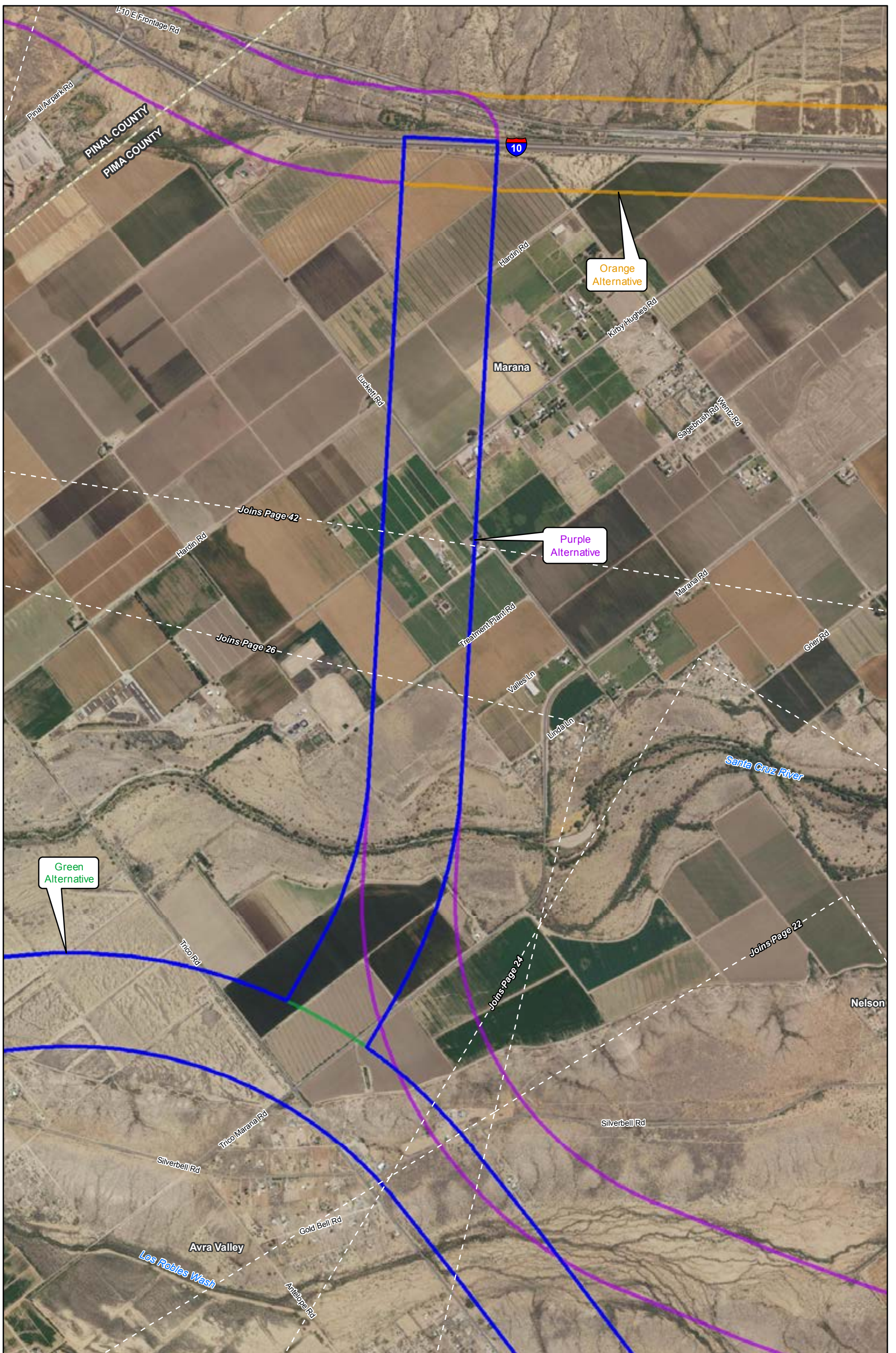
- Recommended Alternative
- Green Alternative
- Orange Alternative
- Purple Alternative

- County
- Multi-Use Corridor



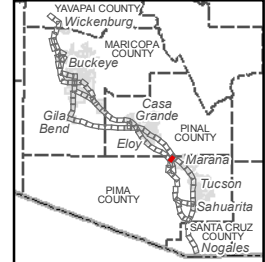
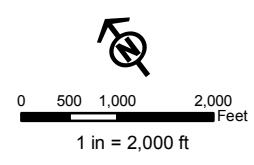
Page 24
 South Section
 Pima County
 Picture Rocks, Marana,
 Avra Valley, Nelson

Data Sources: ALRIS, NAIP 2016 (imagery)



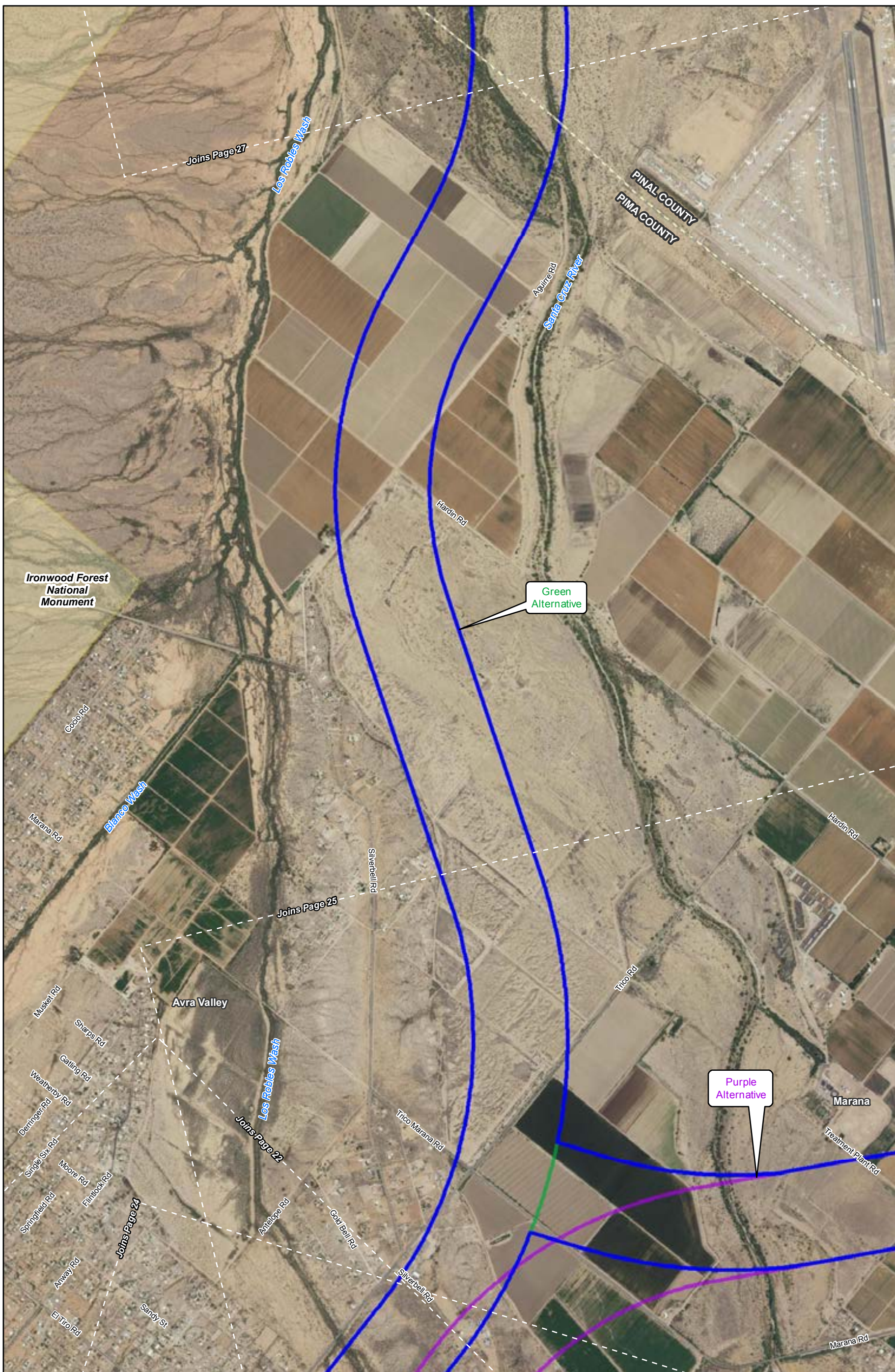
- Recommended Alternative
- Green Alternative
- Orange Alternative
- Purple Alternative

- County
- Multi-Use Corridor



Page 25
 South Section
 Pima County, Pinal
 County
 Avra Valley, Nelson,
 Marana

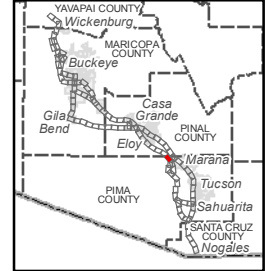
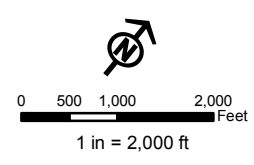
Data Sources: ALRIS, NAIP 2016 (imagery)

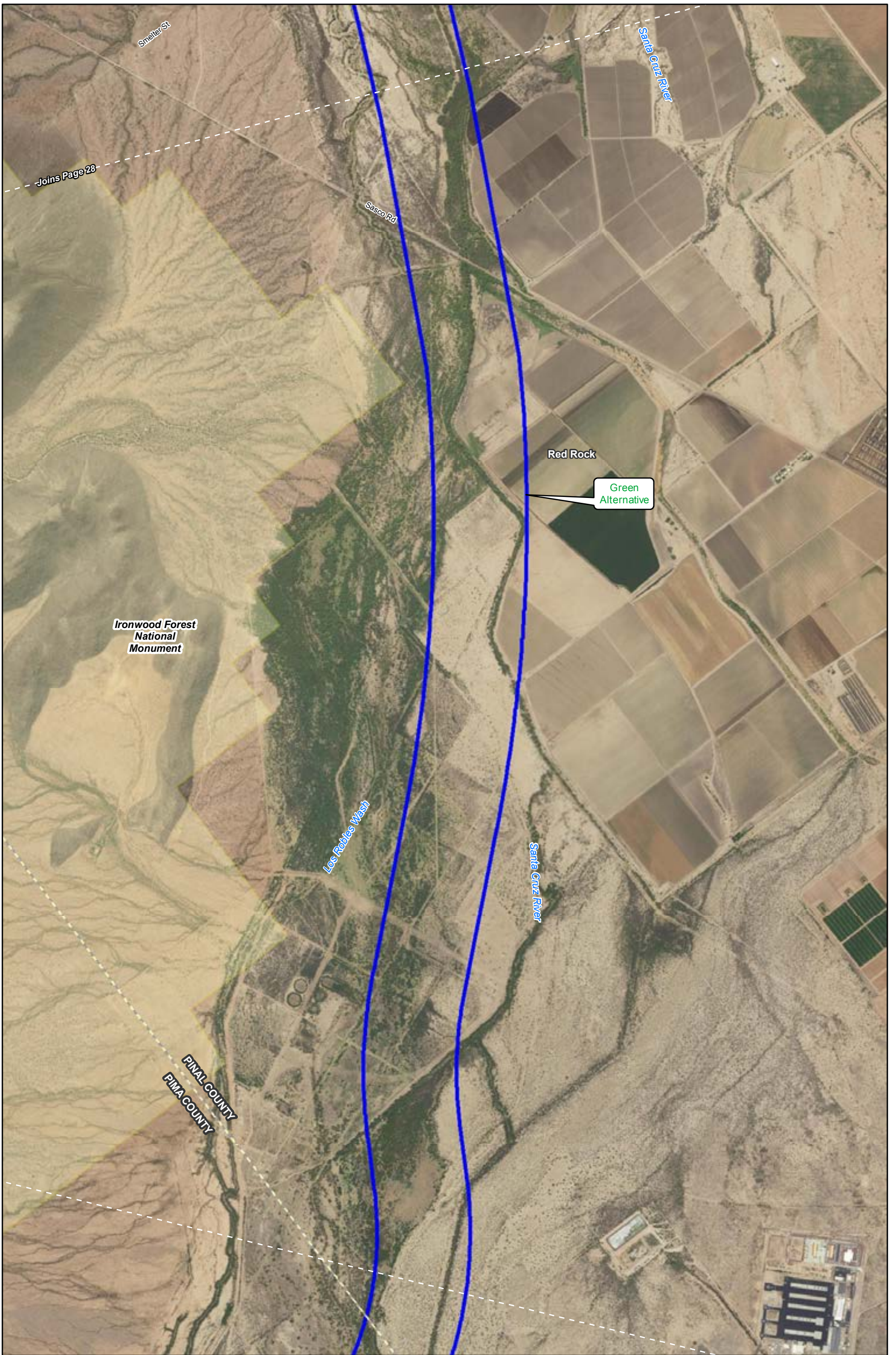


- Recommended Alternative
- Green Alternative
- Orange Alternative
- Purple Alternative

- County
- National Monument
- Multi-Use Corridor

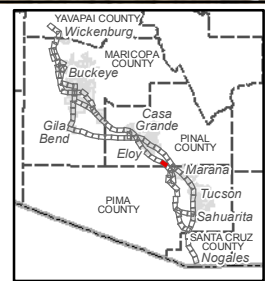
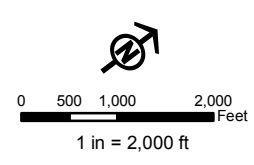
Data Sources: ALRIS, NAIP 2016 (imagery)





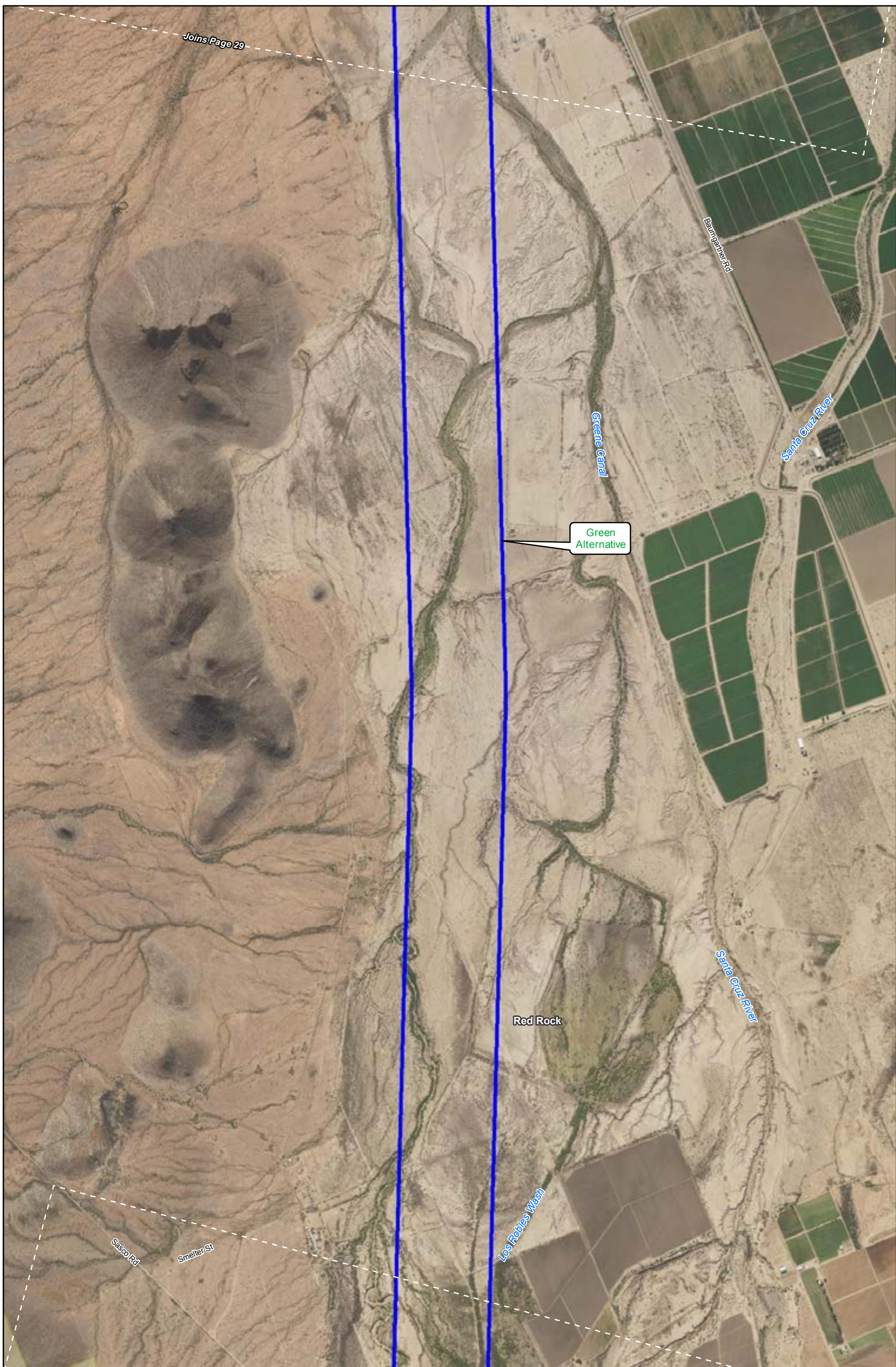
- Recommended Alternative
- Green Alternative
- Orange Alternative
- Purple Alternative

- County
- National Monument
- Multi-Use Corridor



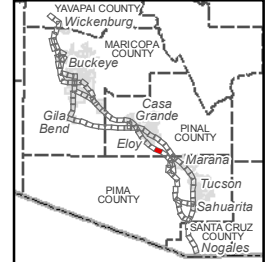
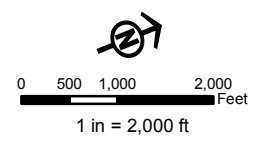
Data Sources: ALRIS, NAIP 2016 (imagery)

Joins Page 29

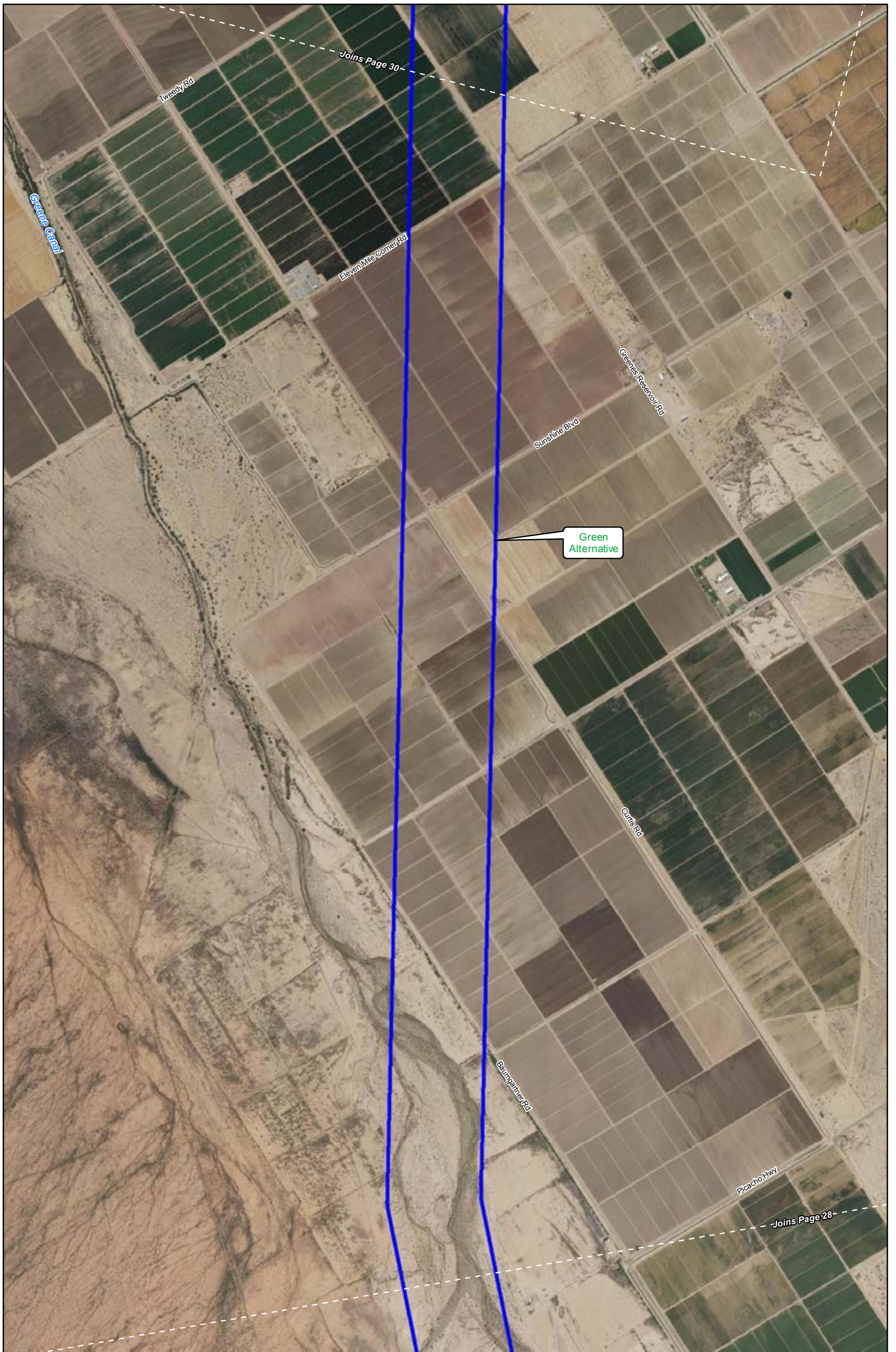


- Recommended Alternative
- Green Alternative
- Orange Alternative
- Purple Alternative

- County
- National Monument
- Multi-Use Corridor

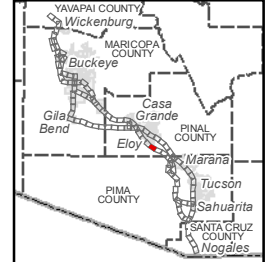
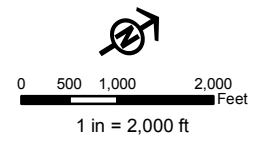


Data Sources: ALRIS, NAIP 2016 (imagery)

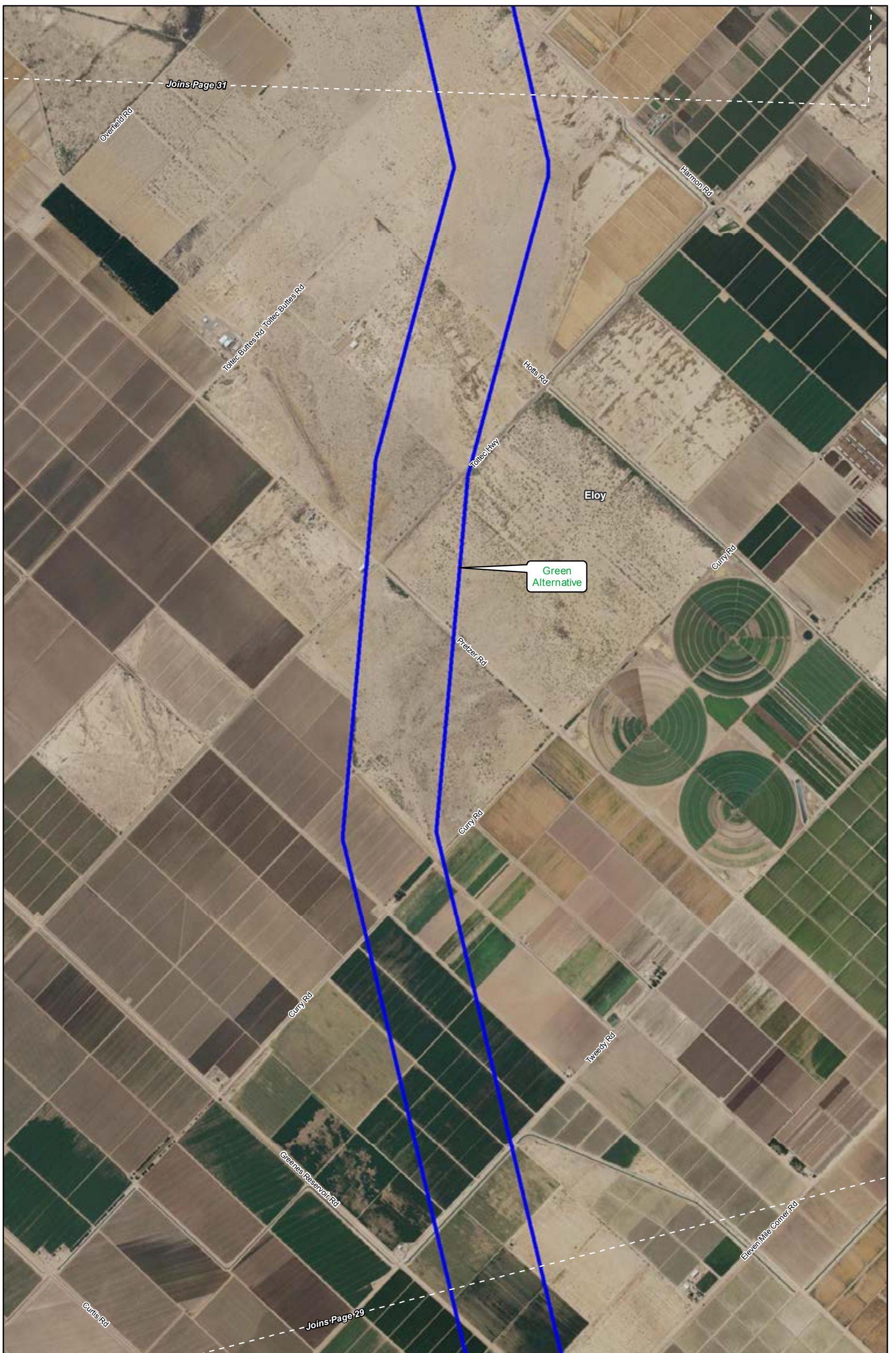


- Recommended Alternative
- Green Alternative
- Orange Alternative
- Purple Alternative

- County
- Multi-Use Corridor



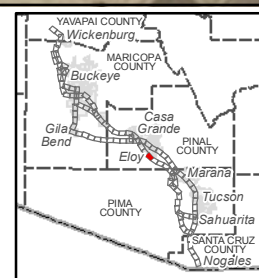
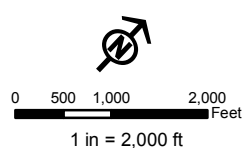
Data Sources: ALRIS, NAIP 2016 (imagery)

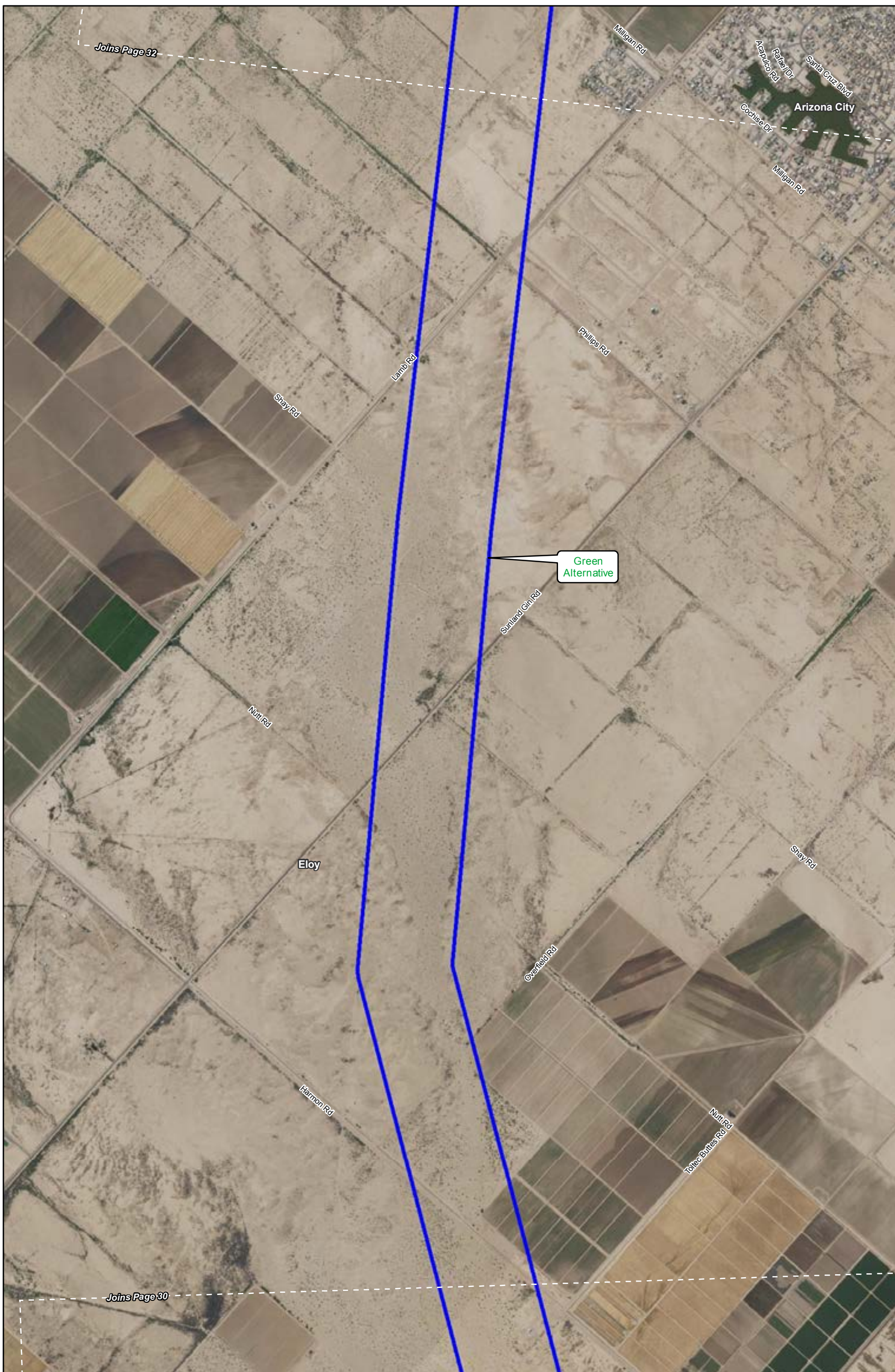


- Recommended Alternative
- Green Alternative
- Orange Alternative
- Purple Alternative

- County
- Multi-Use Corridor

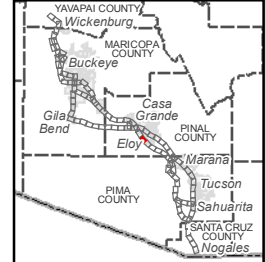
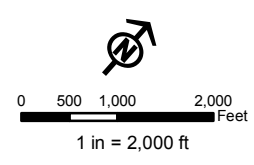
Data Sources: ALRIS, NAIP 2016 (imagery)



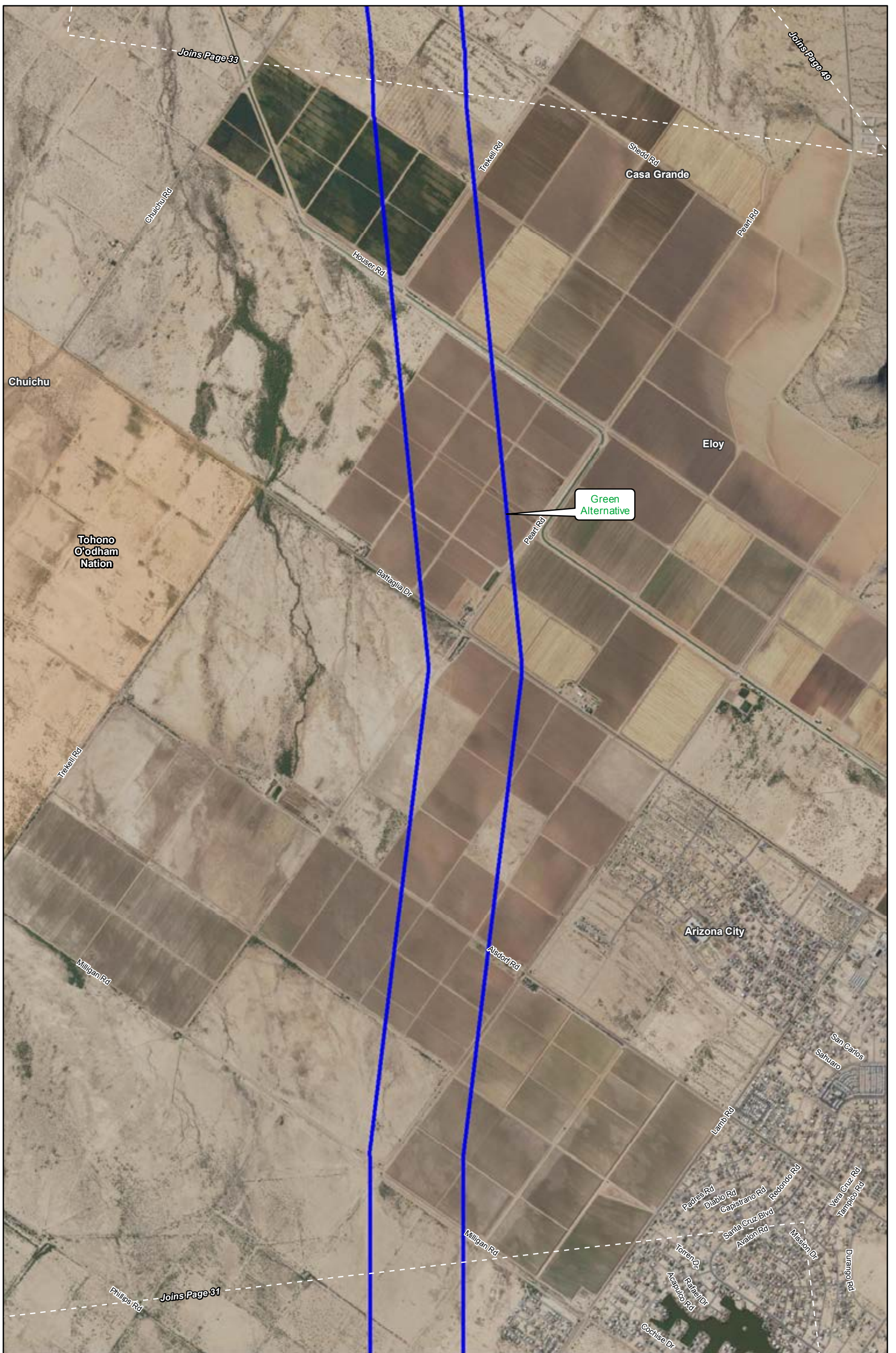


- Recommended Alternative
- Green Alternative
- Orange Alternative
- Purple Alternative

- County
- Multi-Use Corridor

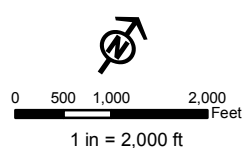


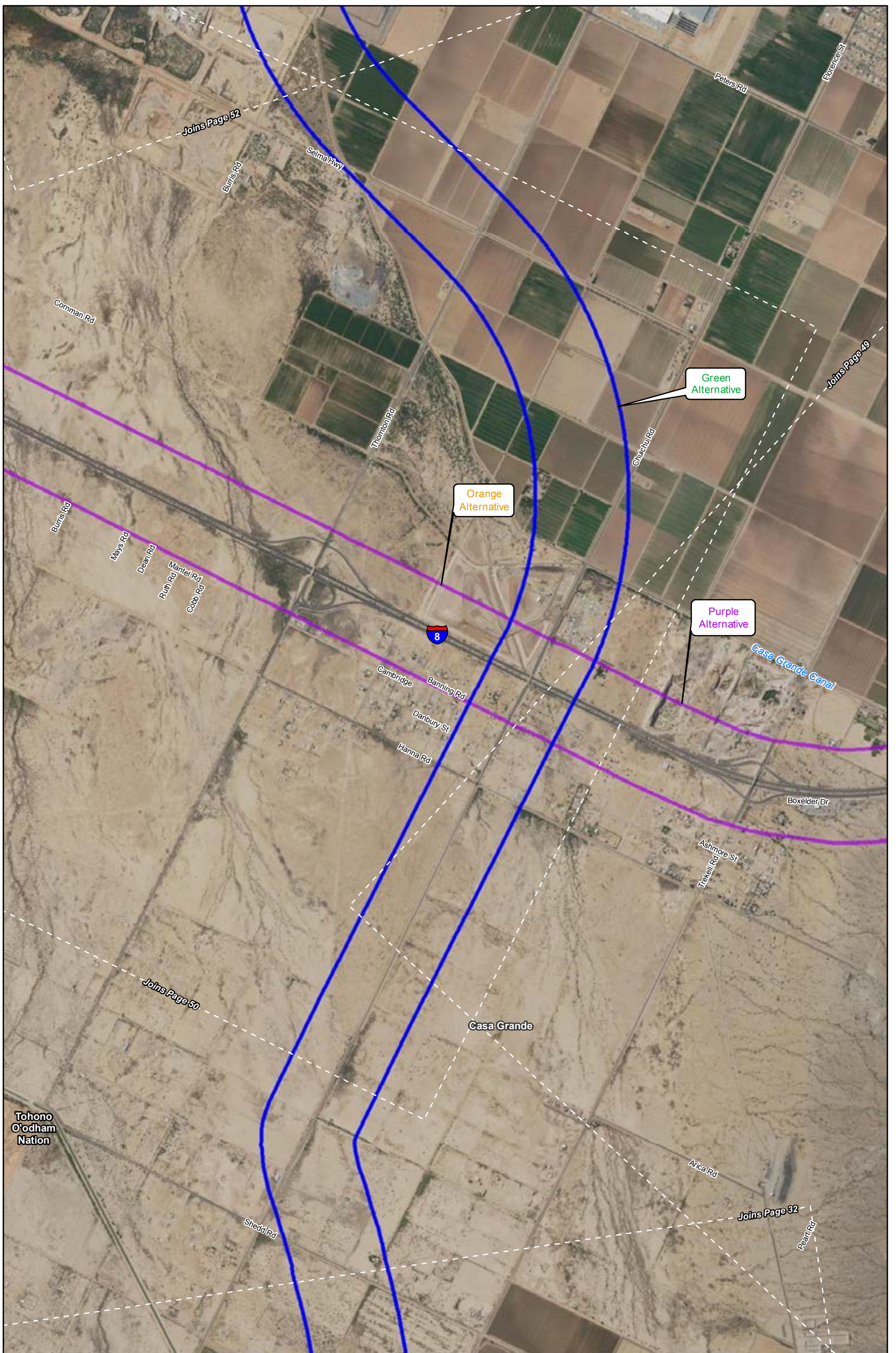
Data Sources: ALRIS, NAIP 2016 (imagery)



- Recommended Alternative
- Green Alternative
- Orange Alternative
- Purple Alternative
- County
- Tribal Lands
- Multi-Use Corridor

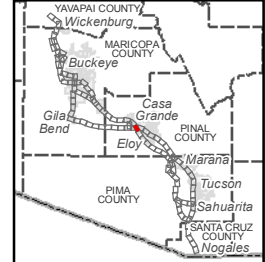
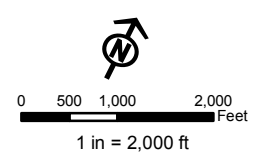
Data Sources: ALRIS, NAIP 2016 (imagery)



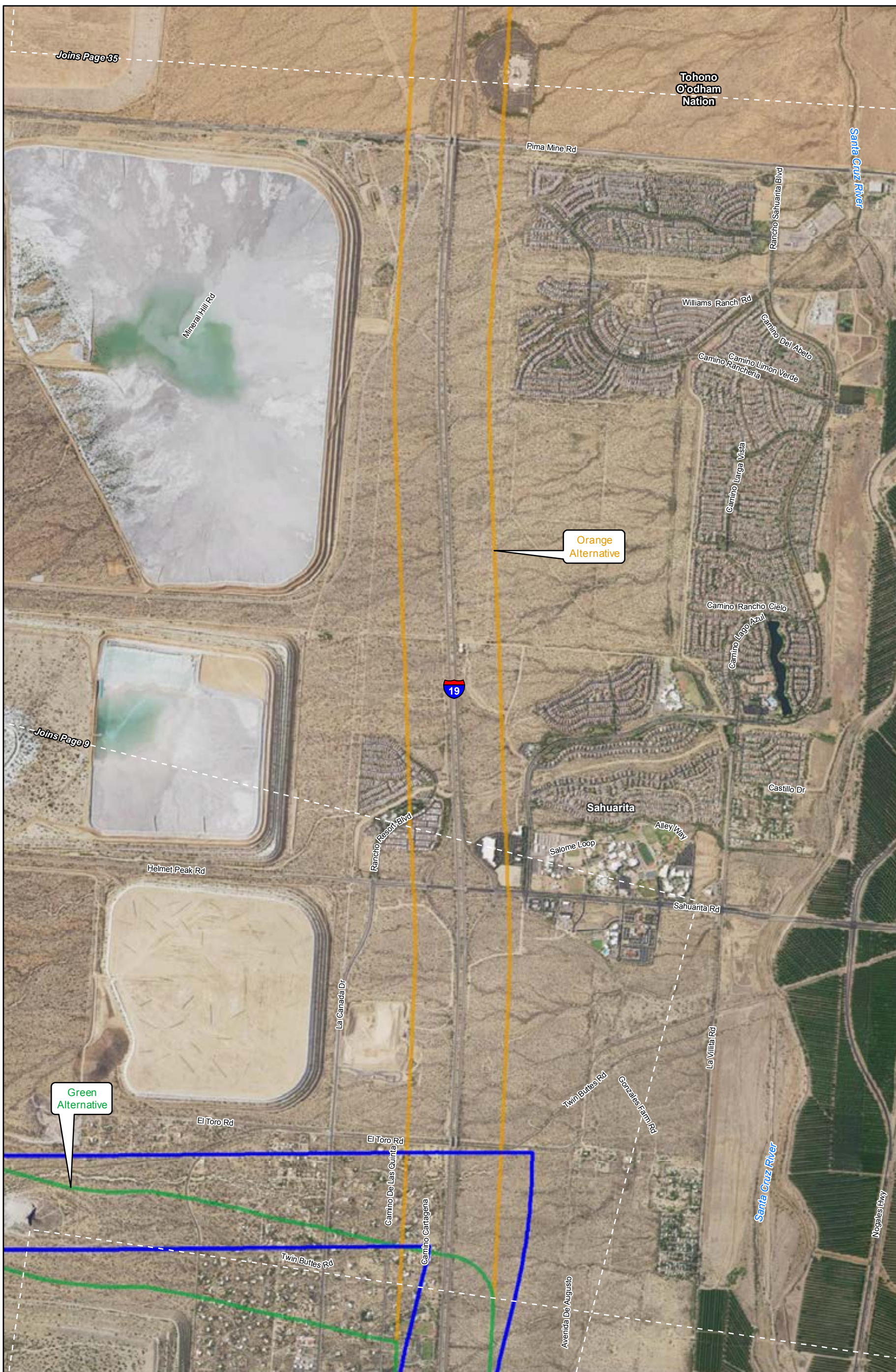


- ▬ Recommended Alternative
- ▬ Green Alternative
- ▬ Orange Alternative
- ▬ Purple Alternative

- County
- Tribal Lands
- Multi-Use Corridor



Data Sources: ALRIS, NAIP 2016 (imagery)



Joins Page 35

Tohono O'odham Nation

Santa Cruz River

Pima Mine Rd

Mineral Hill Rd

Rancho Sahuarita Blvd

Williams Ranch Rd

Camino Del Abeto

Camino Limon Verde
Camino Rancheria

Camino Lago Vista

Orange Alternative

Camino Rancho Cielo

Camino Lago Azul

Joins Page 9

19

Castillo Dr

Sahuarita

Salome Loop

Alley Way

Helmet Peak Rd

Rancho Resort Blvd

Sahuarita Rd

La Canada Dr

Twin Buttes Rd

Gonzales Farm Rd

La Villa Rd

Green Alternative

El Toro Rd

El Toro Rd

Santa Cruz River

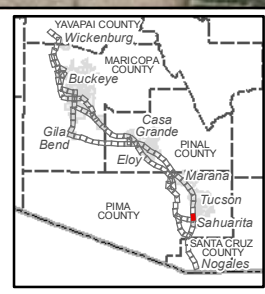
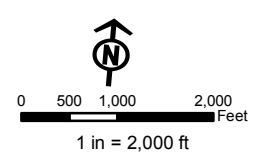
Camino De Las Quintas
Camino Cartagena

Twin Buttes Rd

Avenida De Augusto

Nogales Hwy

- Recommended Alternative
- Green Alternative
- Orange Alternative
- Purple Alternative
- County
- Tribal Lands
- Multi-Use Corridor



Data Sources: ALRIS, NAIP 2016 (imagery)

Joins Page 36

Joins Page 34

Tohono
O'odham
Nation




Central Arizona Project

Orange
Alternative

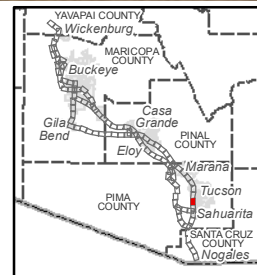
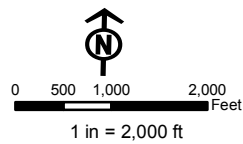


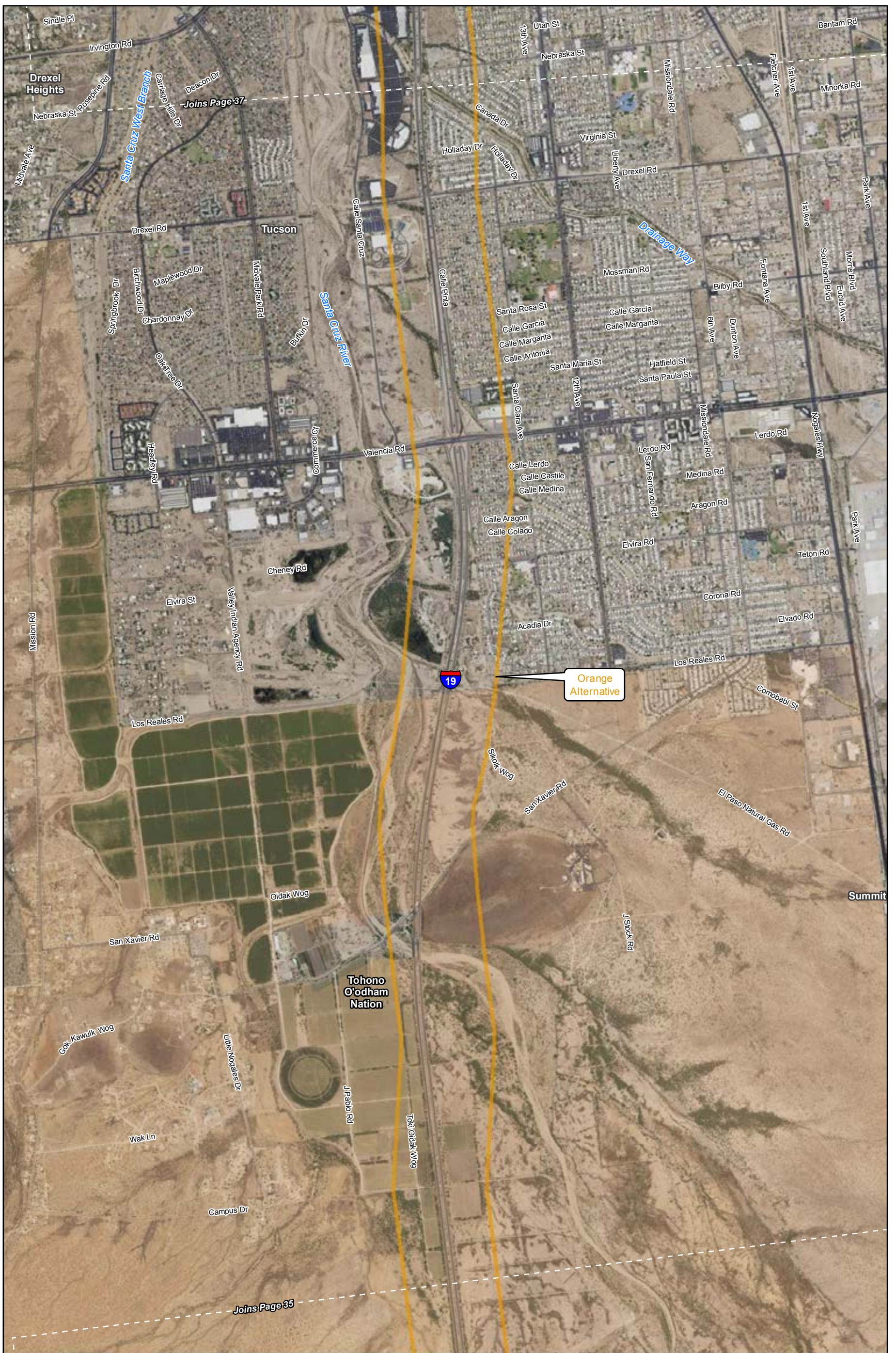
Santa Cruz River

-  Recommended Alternative
-  Green Alternative
-  Orange Alternative
-  Purple Alternative

-  County
-  Tribal Lands
-  Multi-Use Corridor

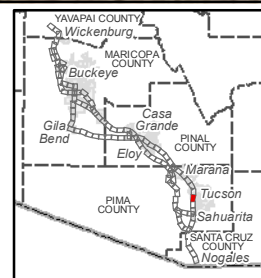
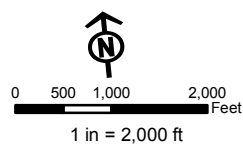
Data Sources: ALRIS, NAIP 2016 (imagery)

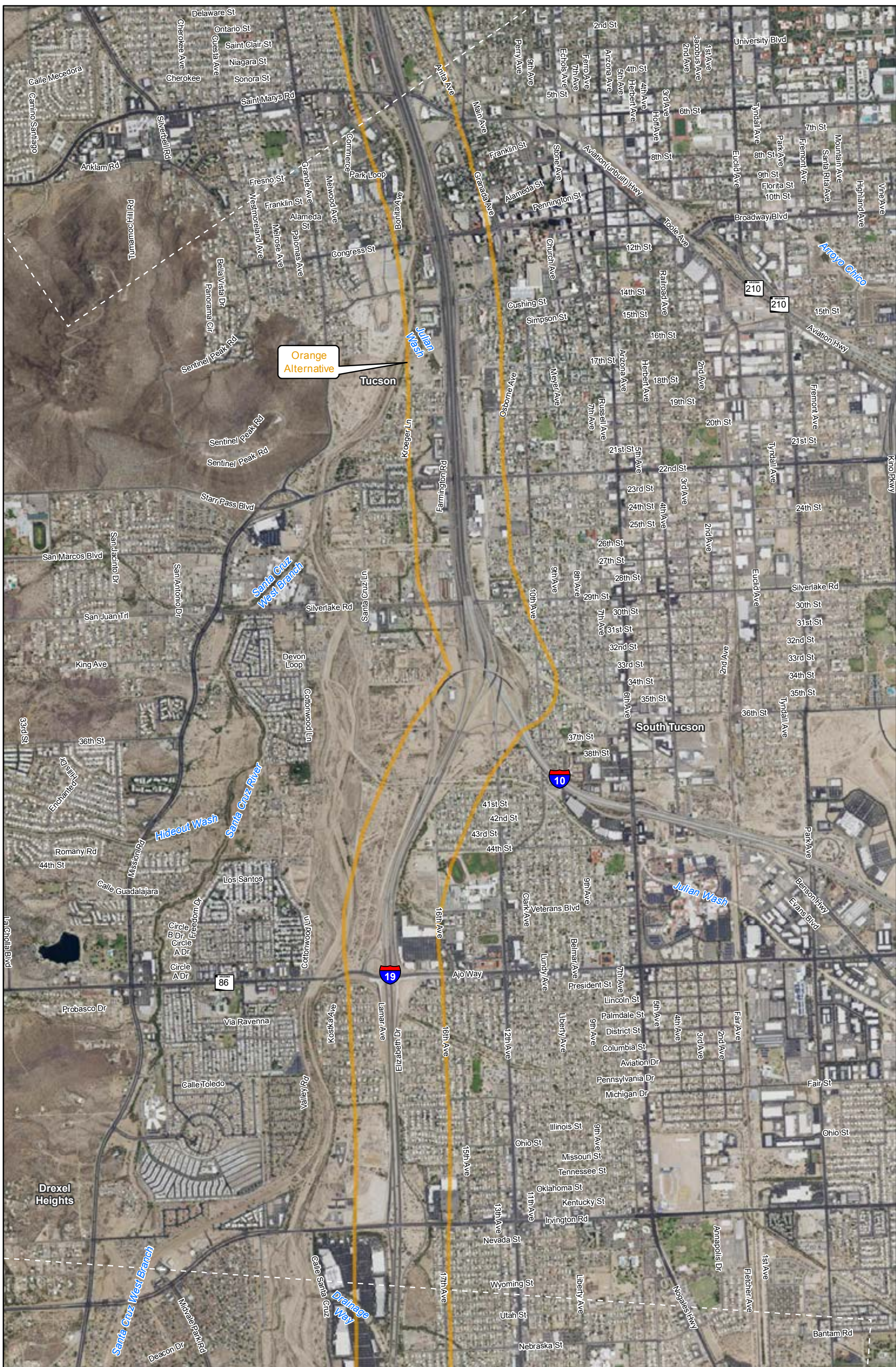




- Recommended Alternative
- Green Alternative
- Orange Alternative
- Purple Alternative
- County
- Tribal Lands
- Multi-Use Corridor

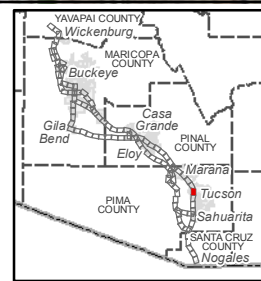
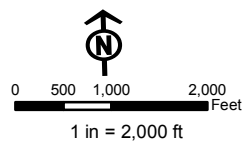
Data Sources: ALRIS, NAIP 2016 (imagery)

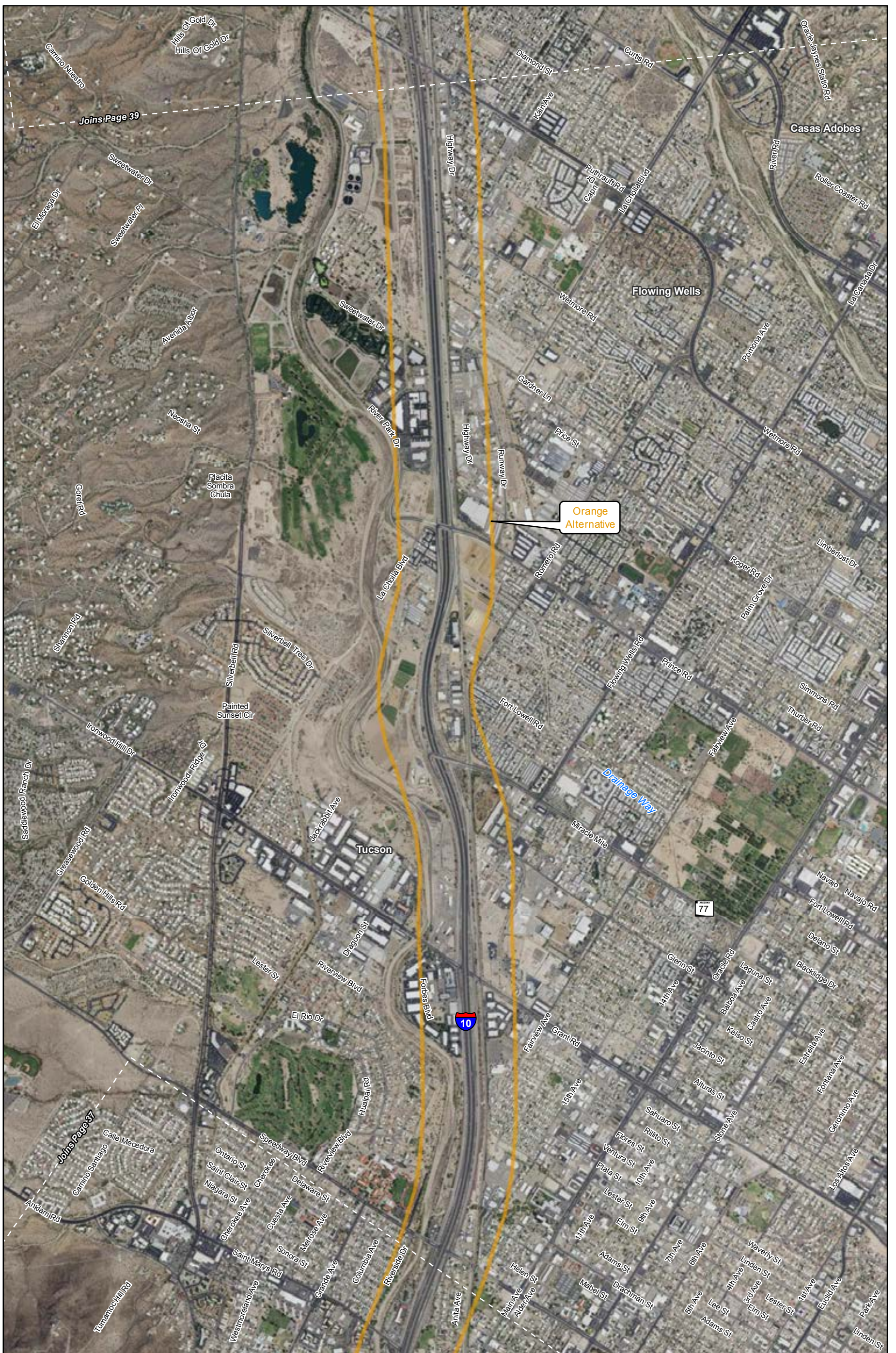




- Recommended Alternative
- Green Alternative
- Orange Alternative
- Purple Alternative
- County
- Multi-Use Corridor

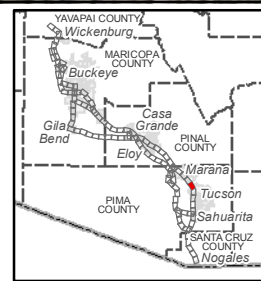
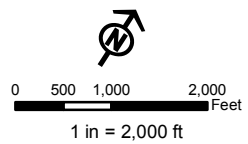
Data Sources: ALRIS, NAIP 2016 (imagery)





- Recommended Alternative
- Green Alternative
- Orange Alternative
- Purple Alternative
- County
- Multi-Use Corridor

Data Sources: ALRIS, NAIP 2016 (imagery)





Orange Alternative

Saguaro National Park

Marana

Casa Adobes

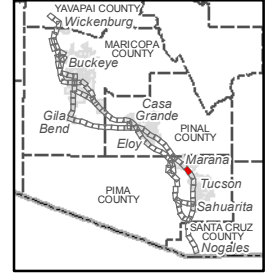
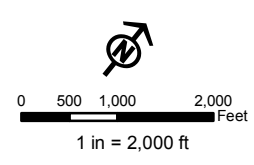
Tucson

Flowing Wells

Cermaq Wash

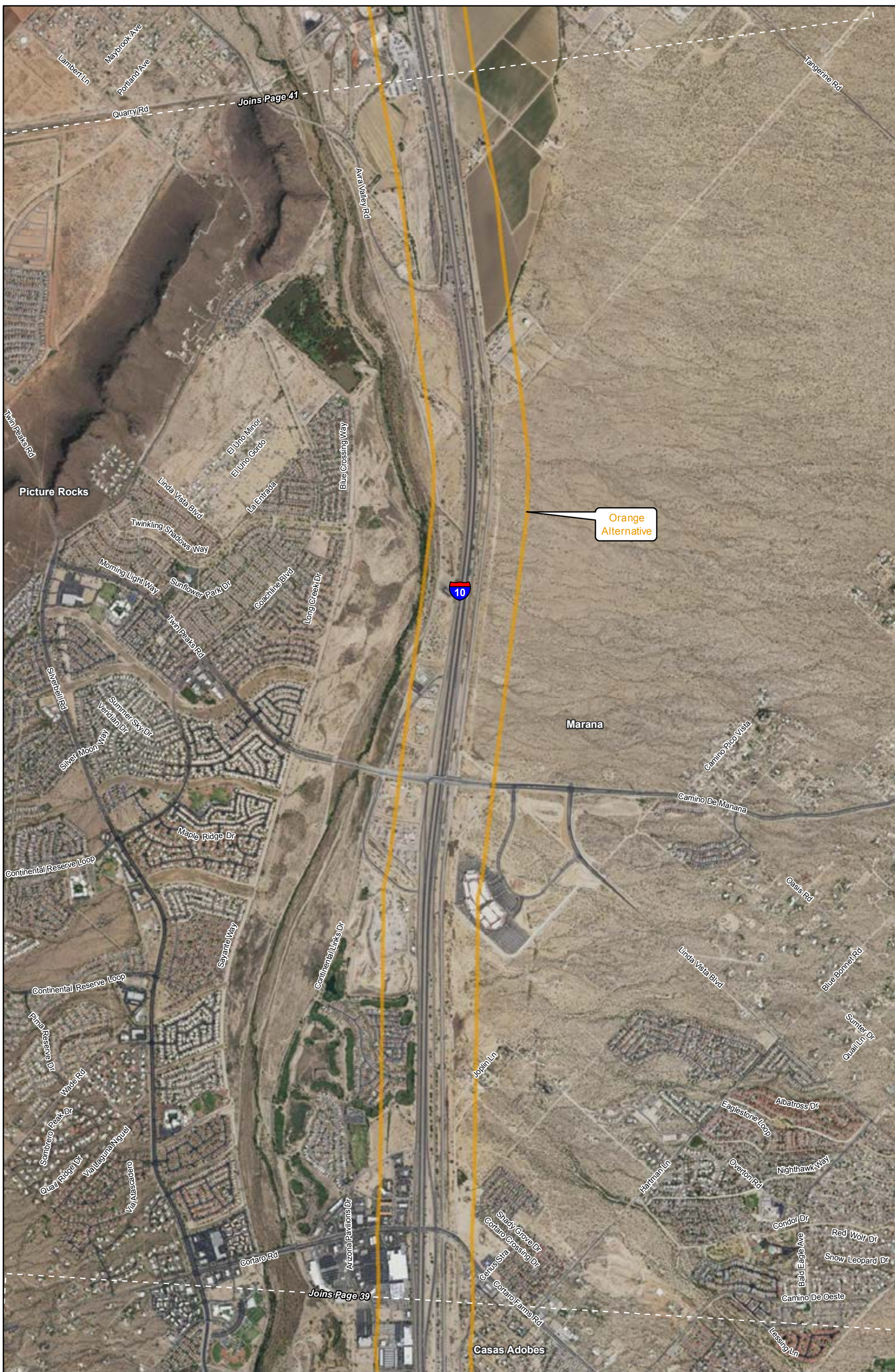
- Recommended Alternative
- Green Alternative
- Orange Alternative
- Purple Alternative

- County
- National Park Service
- Multi-Use Corridor



Page 39
 South Section
 Pima County
 Tucson, Flowing Wells,
 Casas Adobes, Marana

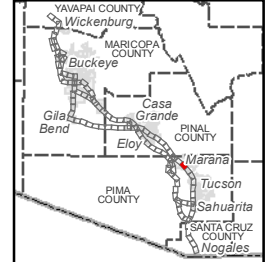
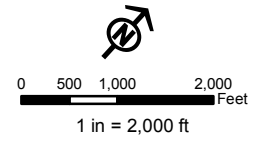
Data Sources: ALRIS, NAIP 2016 (imagery)



Orange Alternative

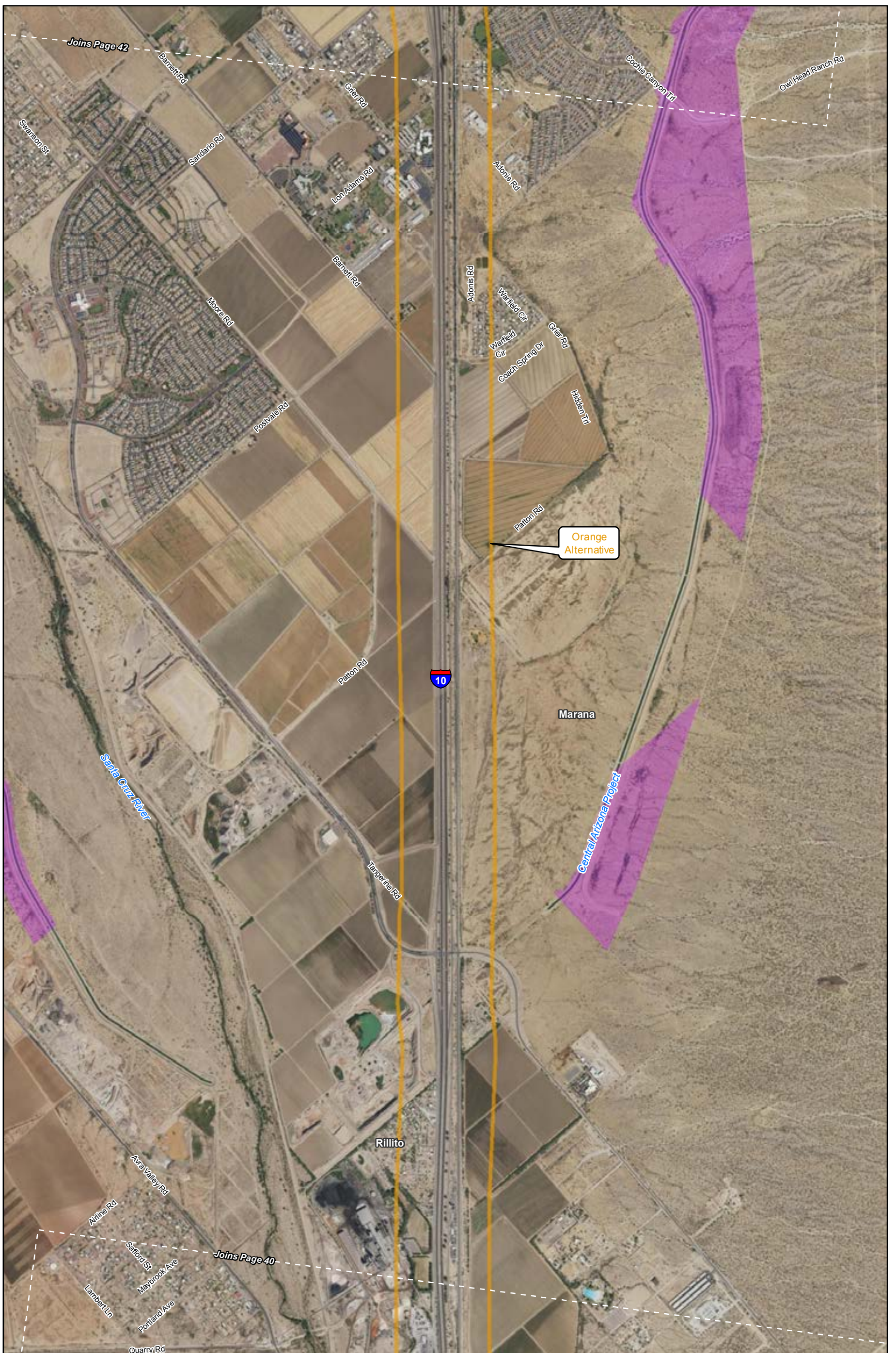
- Recommended Alternative
- Green Alternative
- Orange Alternative
- Purple Alternative

- County
- Multi-Use Corridor



Page 40
 South Section
 Pima County
 Marana, Oro Valley,
 Picture Rocks

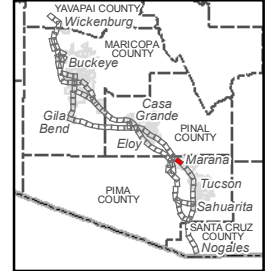
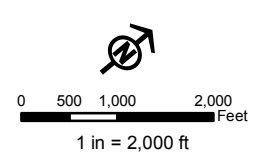
Data Sources: ALRIS, NAIP 2016 (imagery)

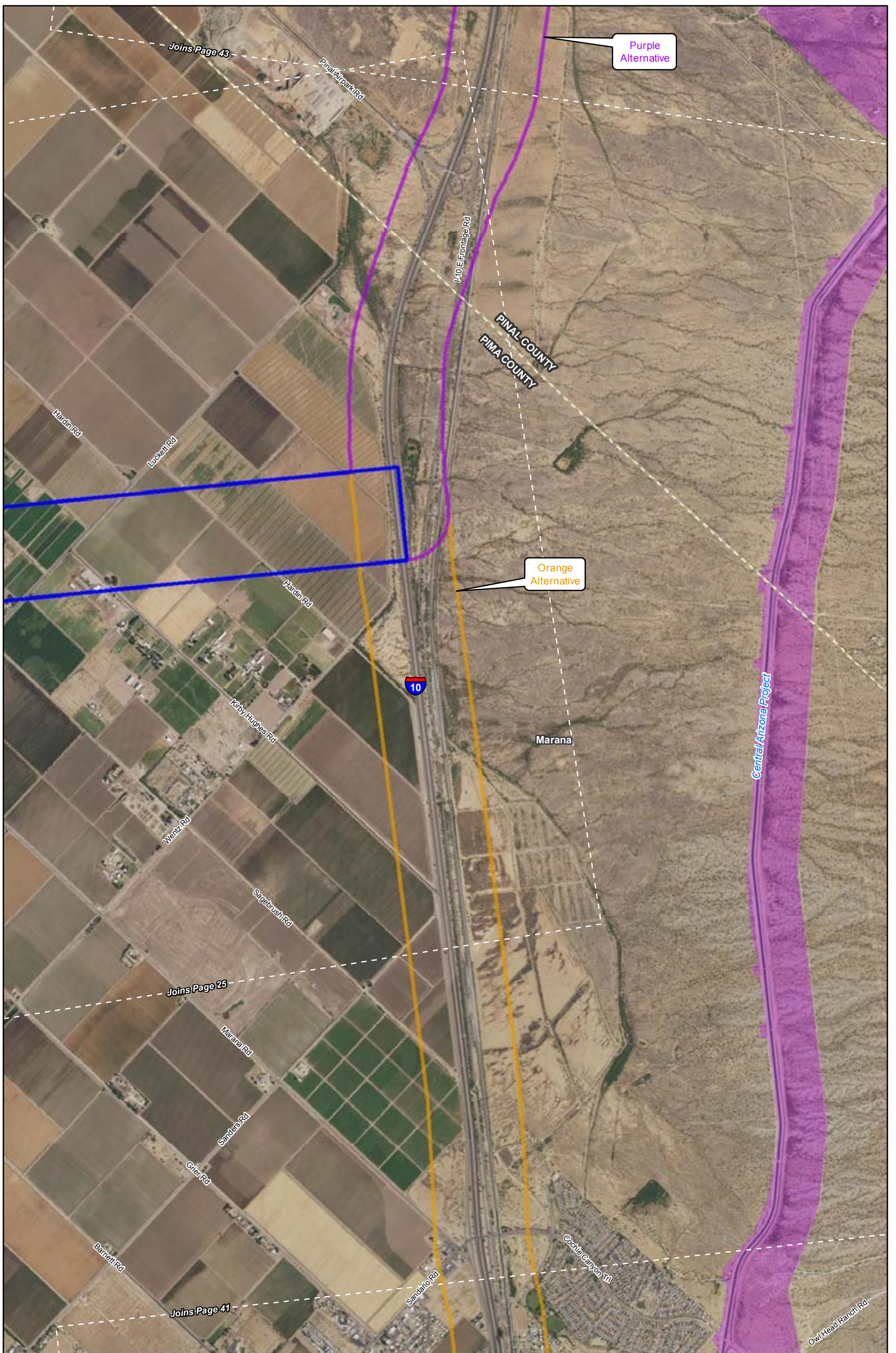


- Recommended Alternative
- Green Alternative
- Orange Alternative
- Purple Alternative

- County
- Multi-Use Corridor

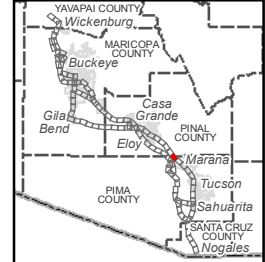
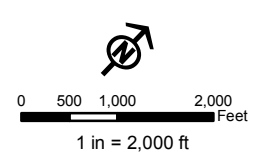
Data Sources: ALRIS, NAIP 2016 (imagery)





- Recommended Alternative
- Green Alternative
- Orange Alternative
- Purple Alternative

- County
- Multi-Use Corridor



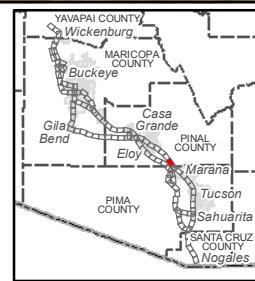
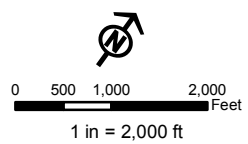
Data Sources: ALRIS, NAIP 2016 (imagery)

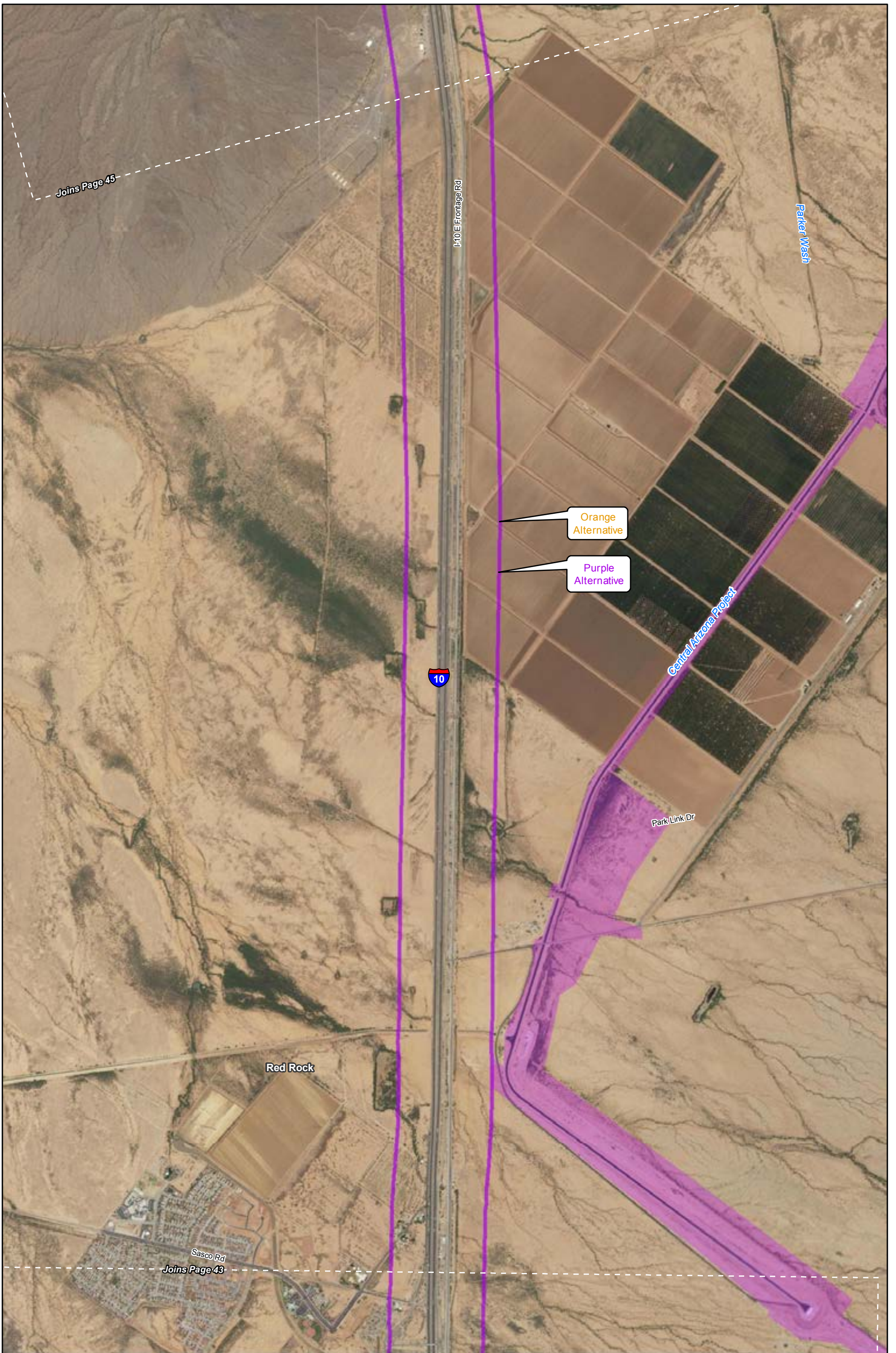


- Recommended Alternative
- Green Alternative
- Orange Alternative
- Purple Alternative

- County
- Multi-Use Corridor

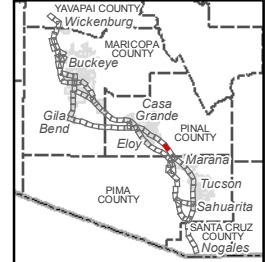
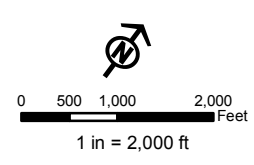
Data Sources: ALRIS, NAIP 2016 (imagery)



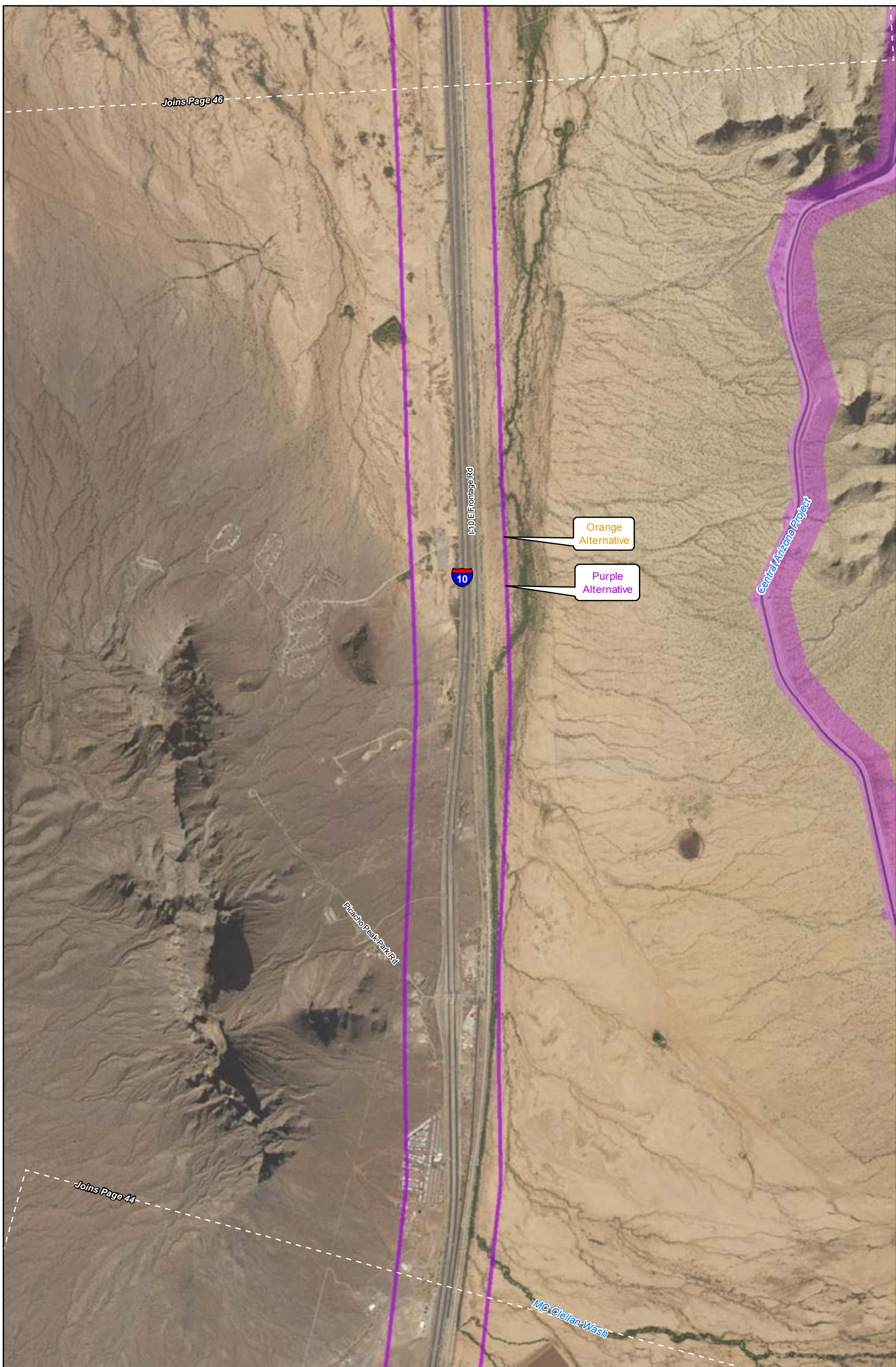


- Recommended Alternative
- Green Alternative
- Orange Alternative
- Purple Alternative

- County
- Multi-Use Corridor



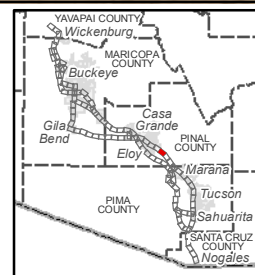
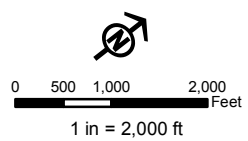
Data Sources: ALRIS, NAIP 2016 (imagery)

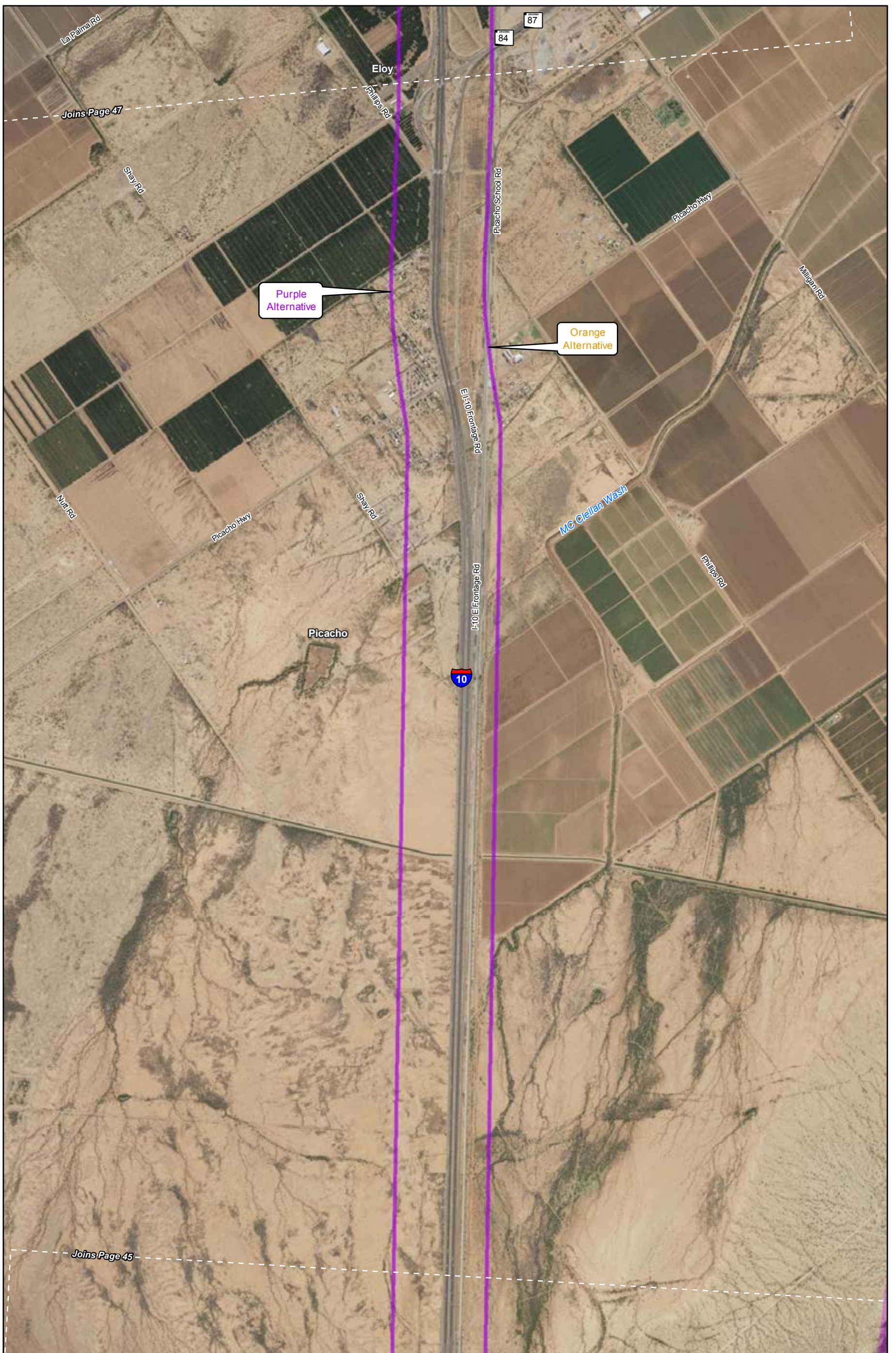


- Recommended Alternative
- Green Alternative
- Orange Alternative
- Purple Alternative

- County
- Multi-Use Corridor

Data Sources: ALRIS, NAIP 2016 (imagery)





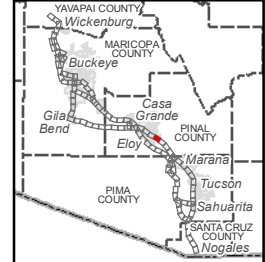
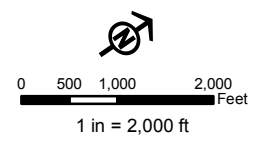


Purple Alternative

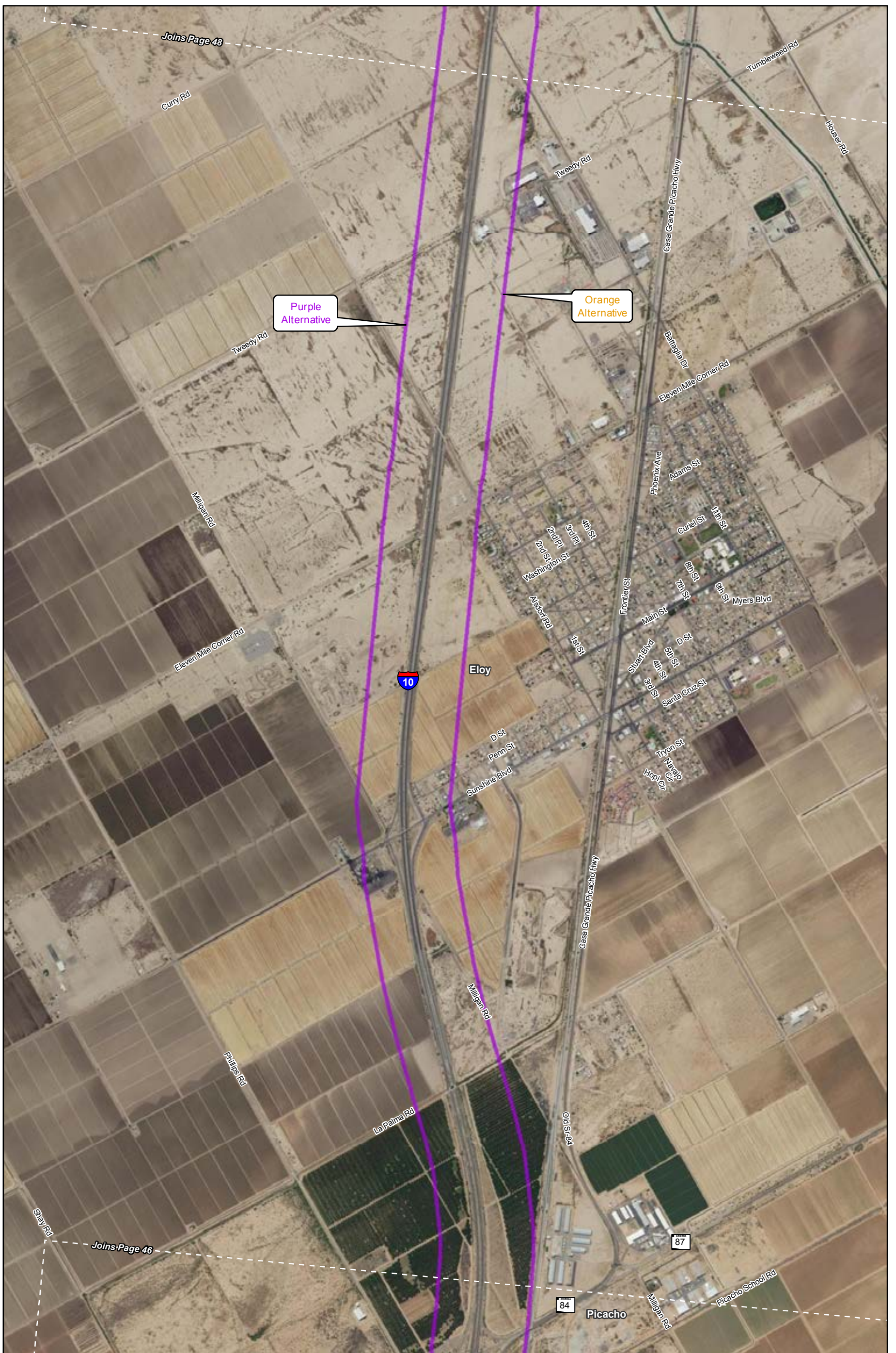
Orange Alternative

-  Recommended Alternative
-  Green Alternative
-  Orange Alternative
-  Purple Alternative

-  County
-  Multi-Use Corridor



Data Sources: ALRIS, NAIP 2016 (imagery)

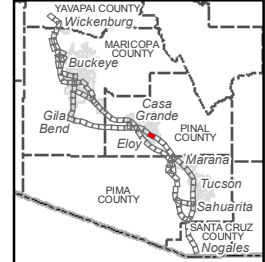
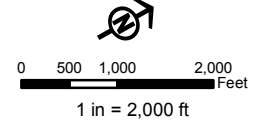


Purple Alternative

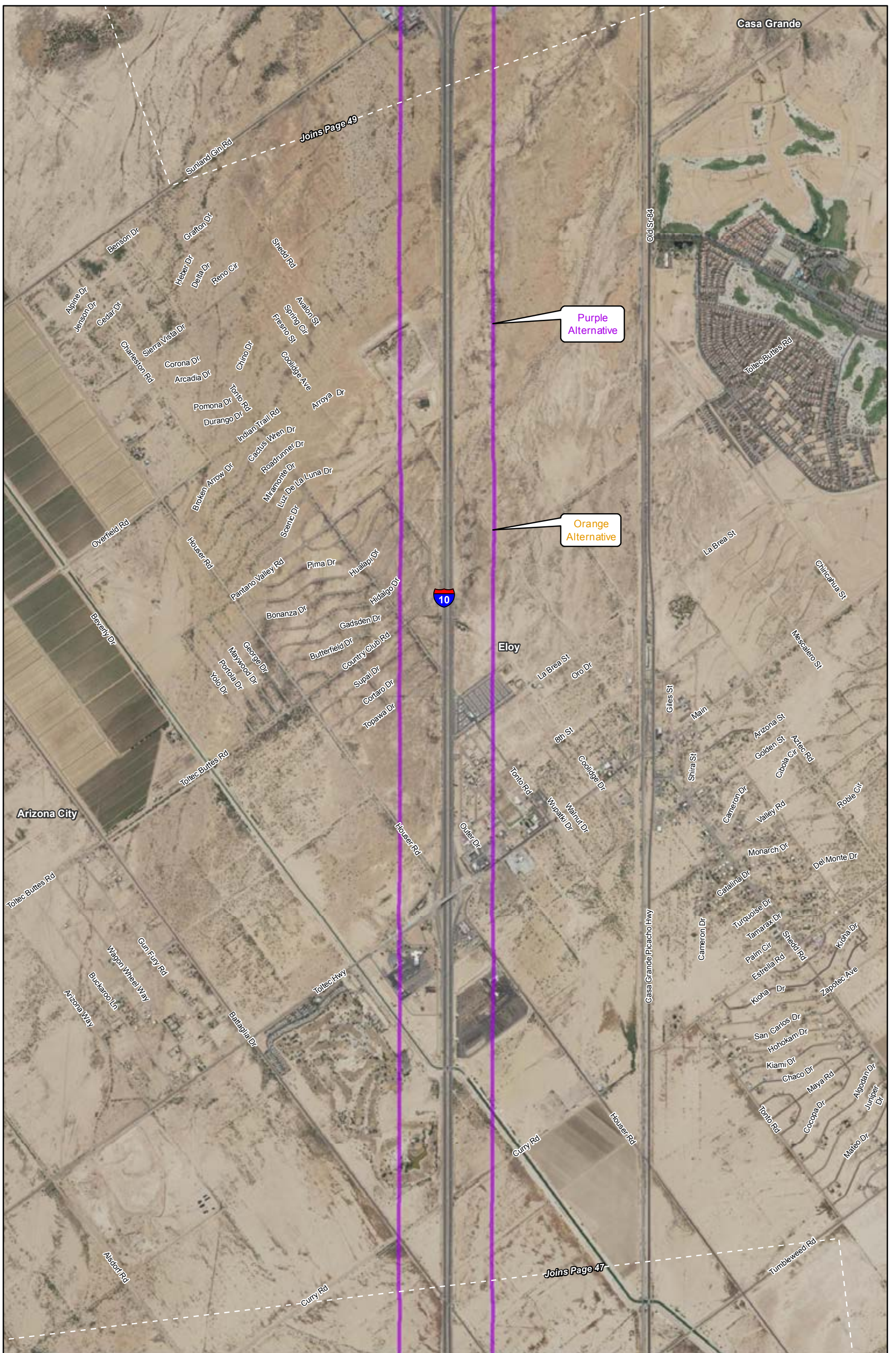
Orange Alternative

- Recommended Alternative
- Green Alternative
- Orange Alternative
- Purple Alternative

- County
- Multi-Use Corridor



Data Sources: ALRIS, NAIP 2016 (imagery)

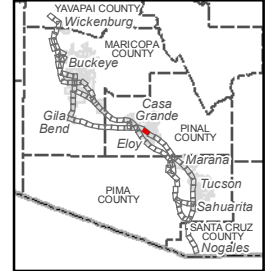
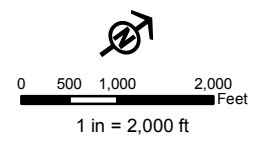


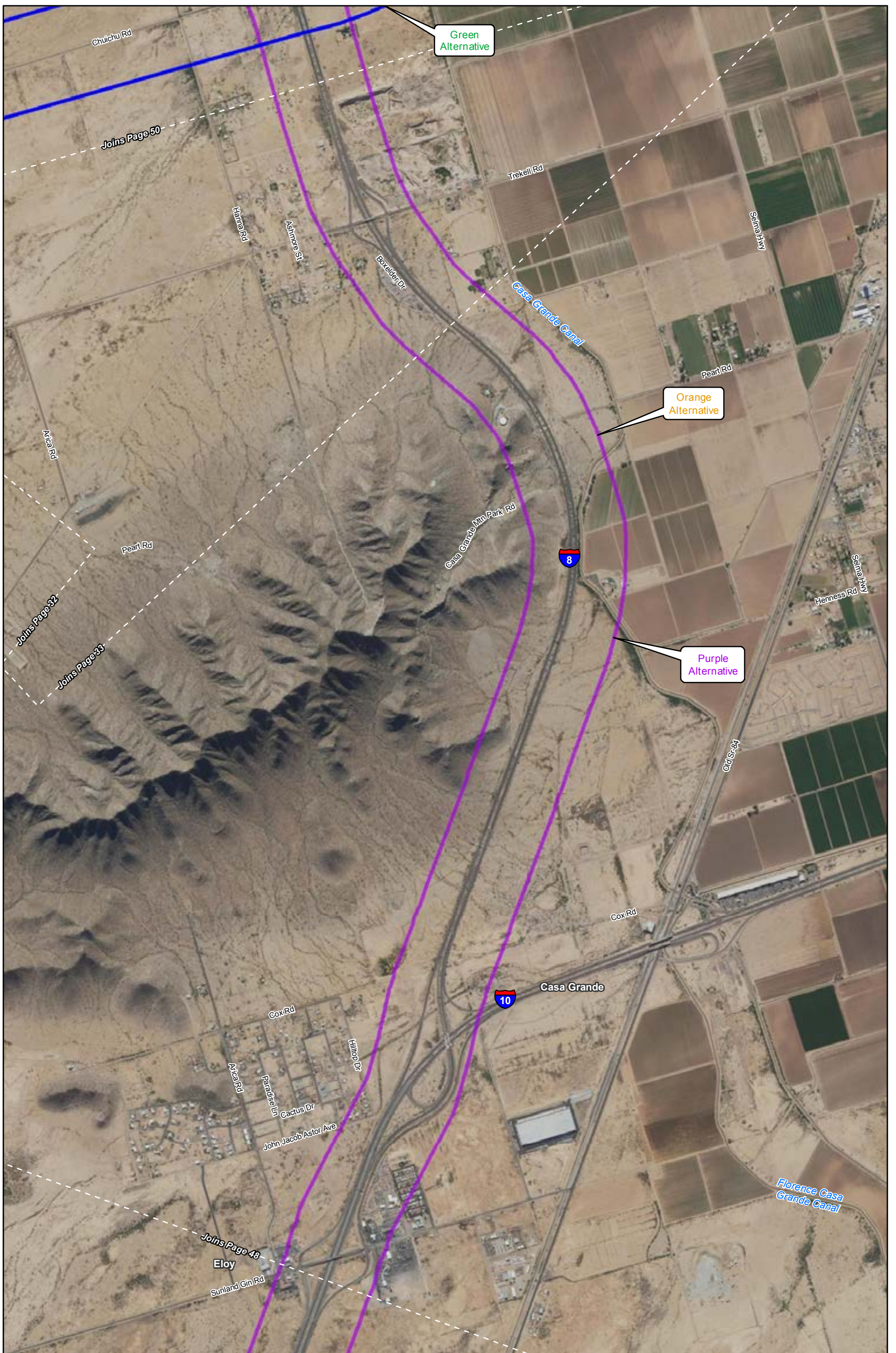
Purple Alternative

Orange Alternative

- Recommended Alternative
- Green Alternative
- Orange Alternative
- Purple Alternative
- County
- Multi-Use Corridor

Data Sources: ALRIS, NAIP 2016 (imagery)

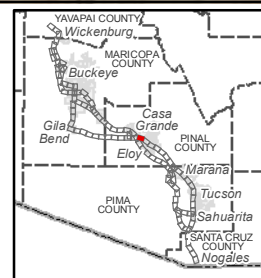
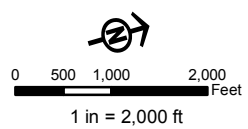


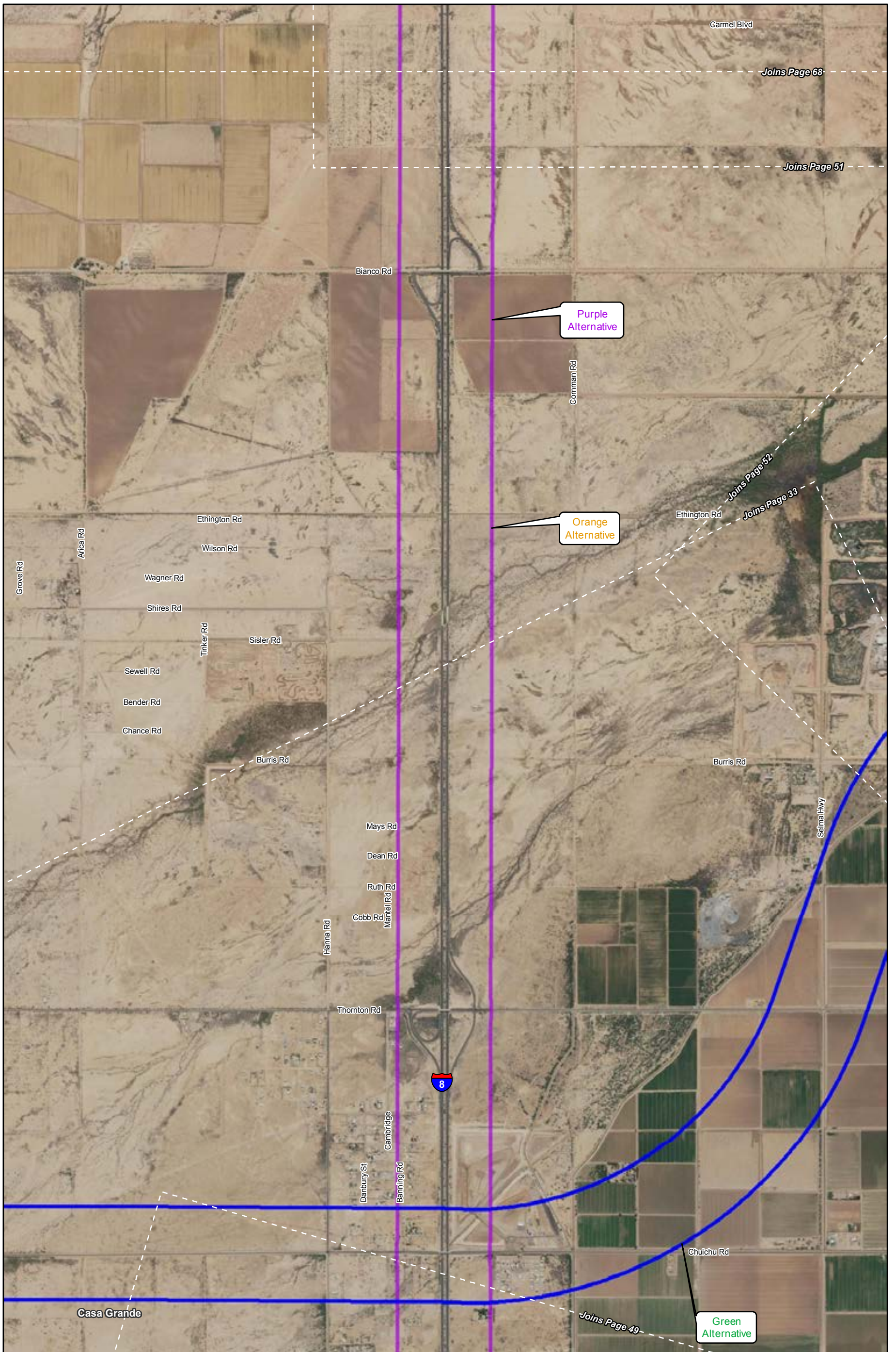


- Recommended Alternative
- Green Alternative
- Orange Alternative
- Purple Alternative

- County
- Multi-Use Corridor

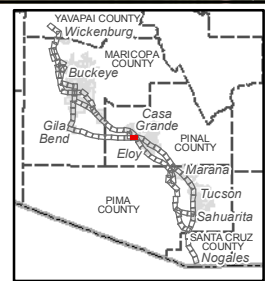
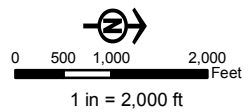
Data Sources: ALRIS, NAIP 2016 (imagery)

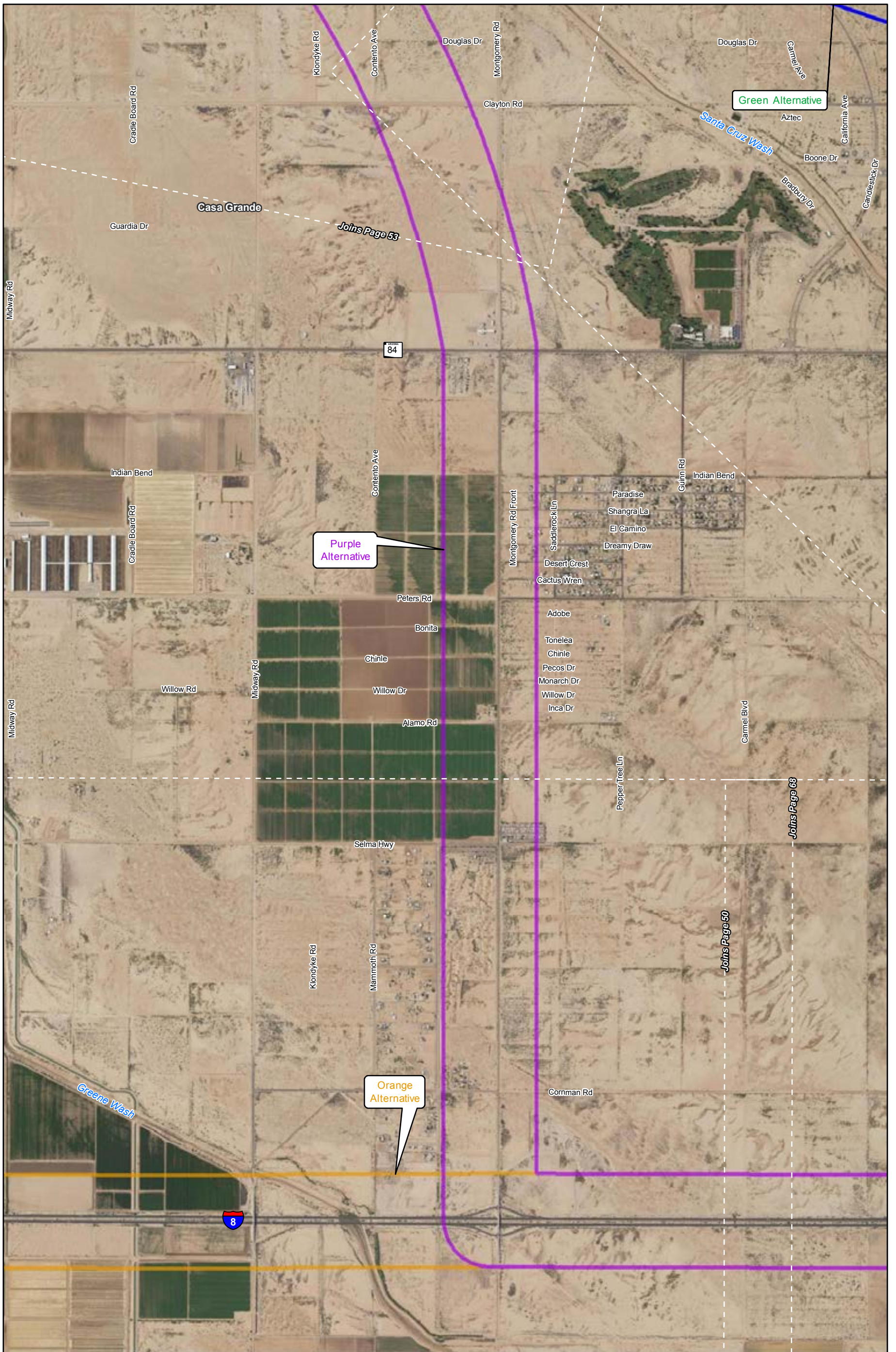




- Recommended Alternative
- Green Alternative
- Orange Alternative
- Purple Alternative
- County
- Multi-Use Corridor

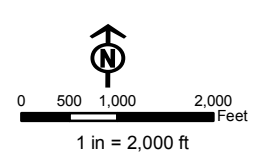
Data Sources: ALRIS, NAIP 2016 (imagery)



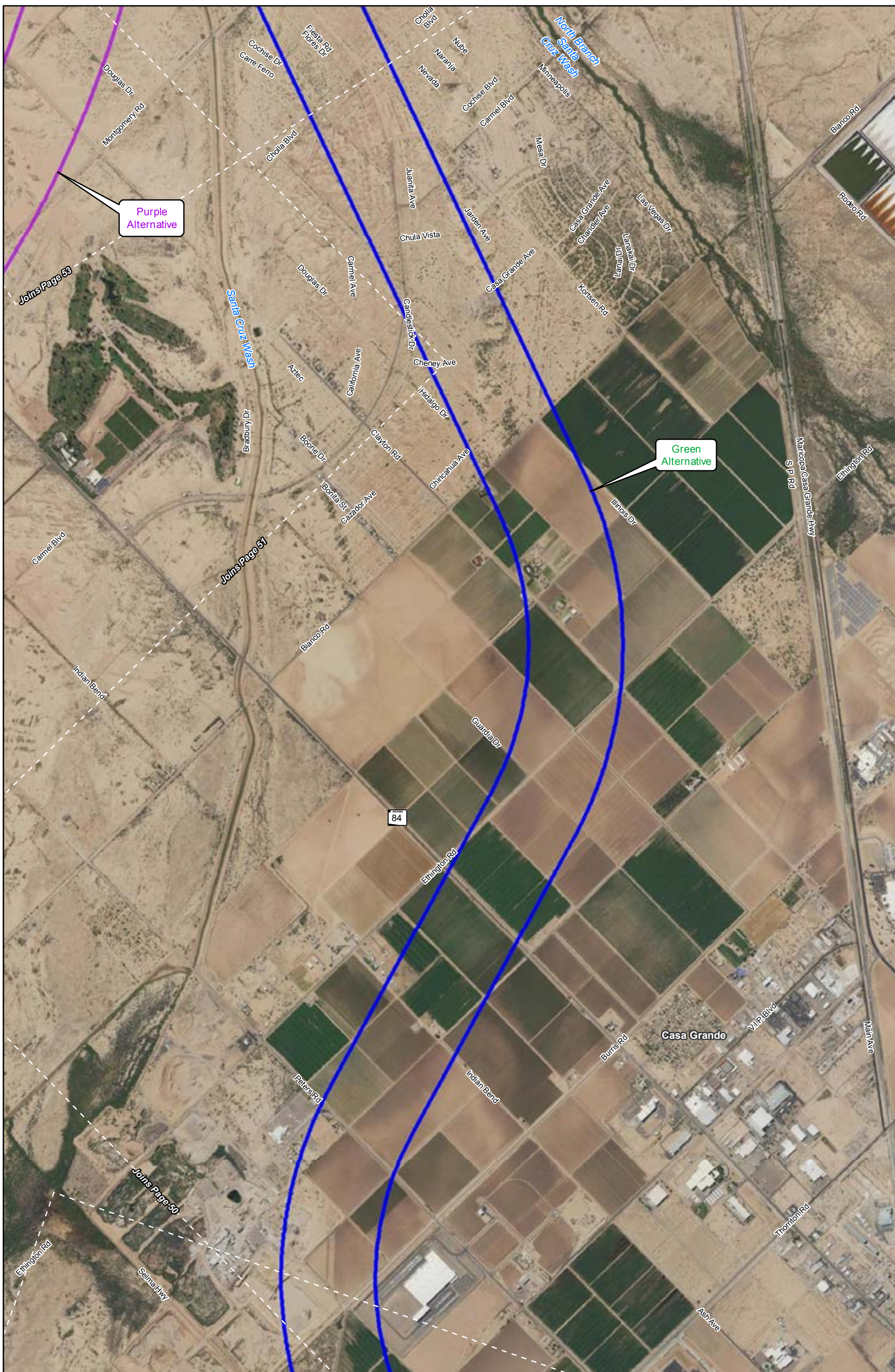


- Recommended Alternative
- Green Alternative
- Orange Alternative
- Purple Alternative

- County
- Multi-Use Corridor



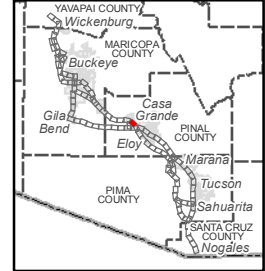
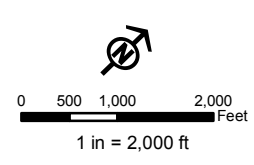
Data Sources: ALRIS, NAIP 2016 (imagery)

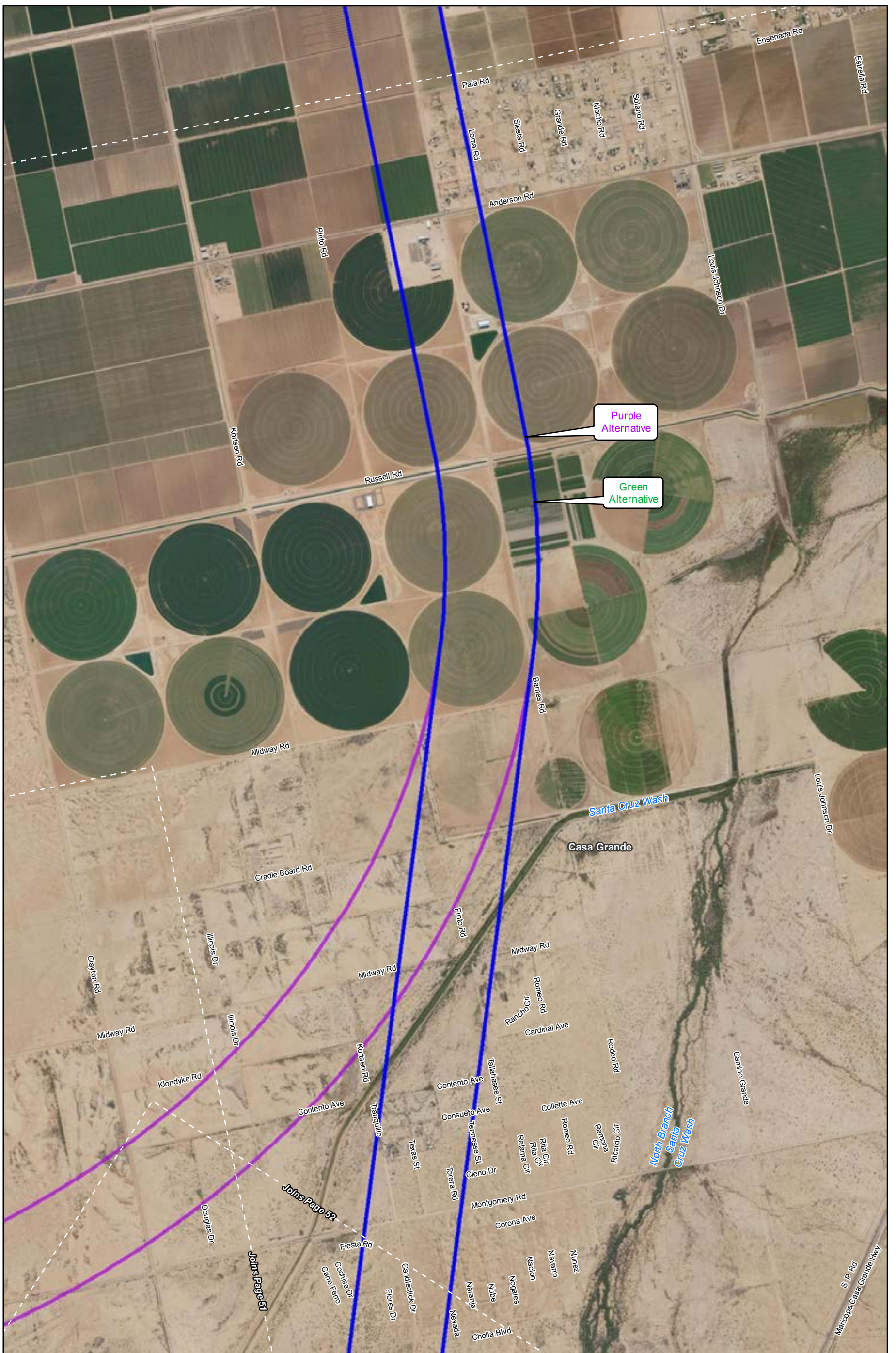


- Recommended Alternative
- Green Alternative
- Orange Alternative
- Purple Alternative

- County
- Multi-Use Corridor

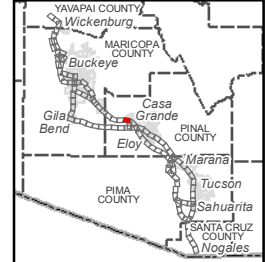
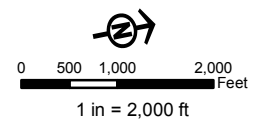
Data Sources: ALRIS, NAIP 2016 (imagery)



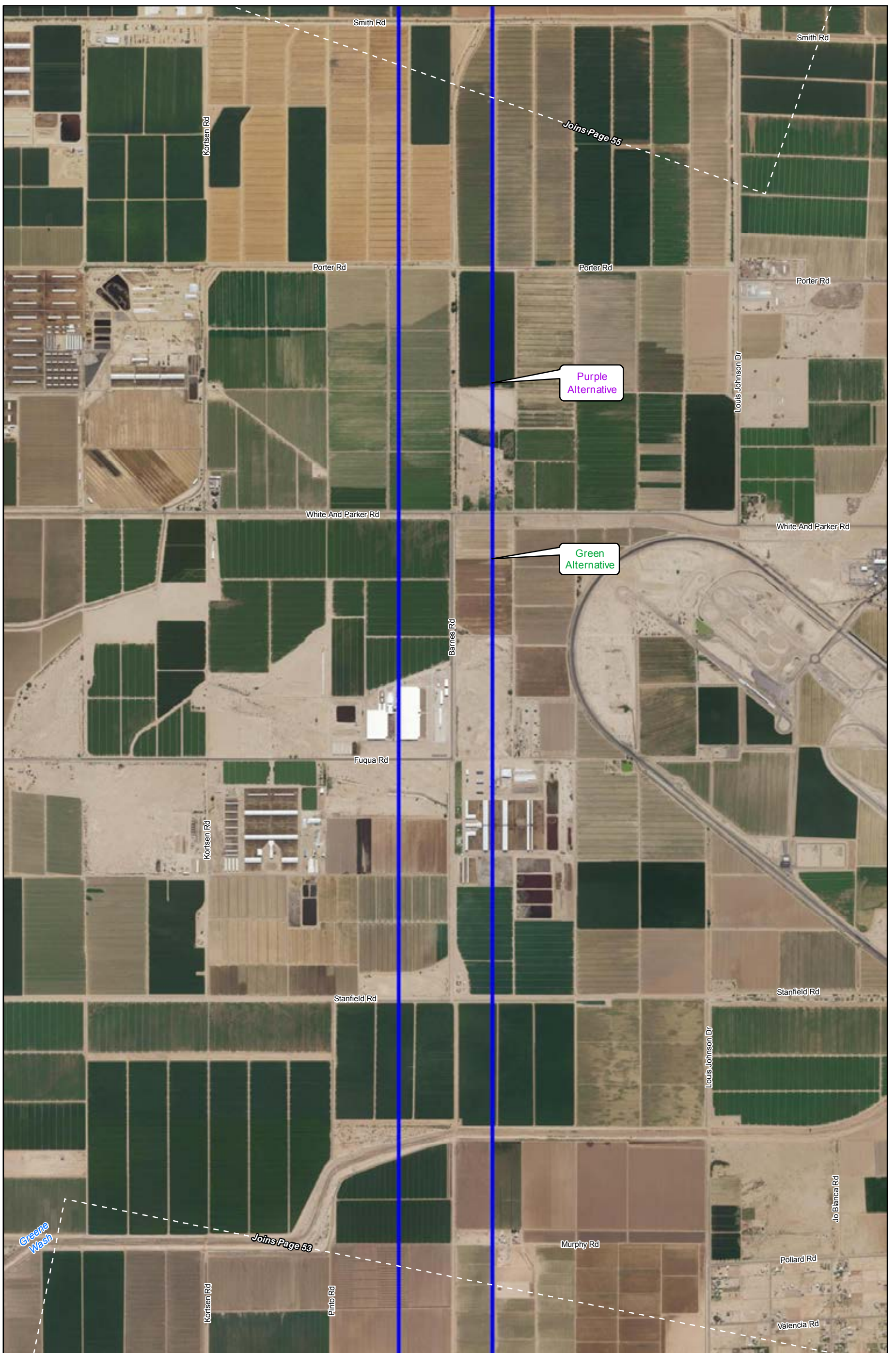


- ▬ Recommended Alternative
- ▬ Green Alternative
- ▬ Orange Alternative
- ▬ Purple Alternative

- County
- Multi-Use Corridor



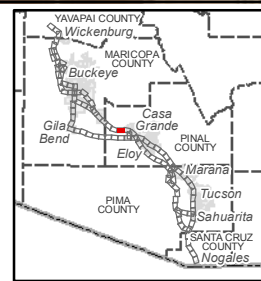
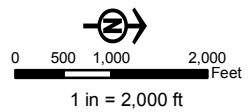
Data Sources: ALRIS, NAIP 2016 (imagery)

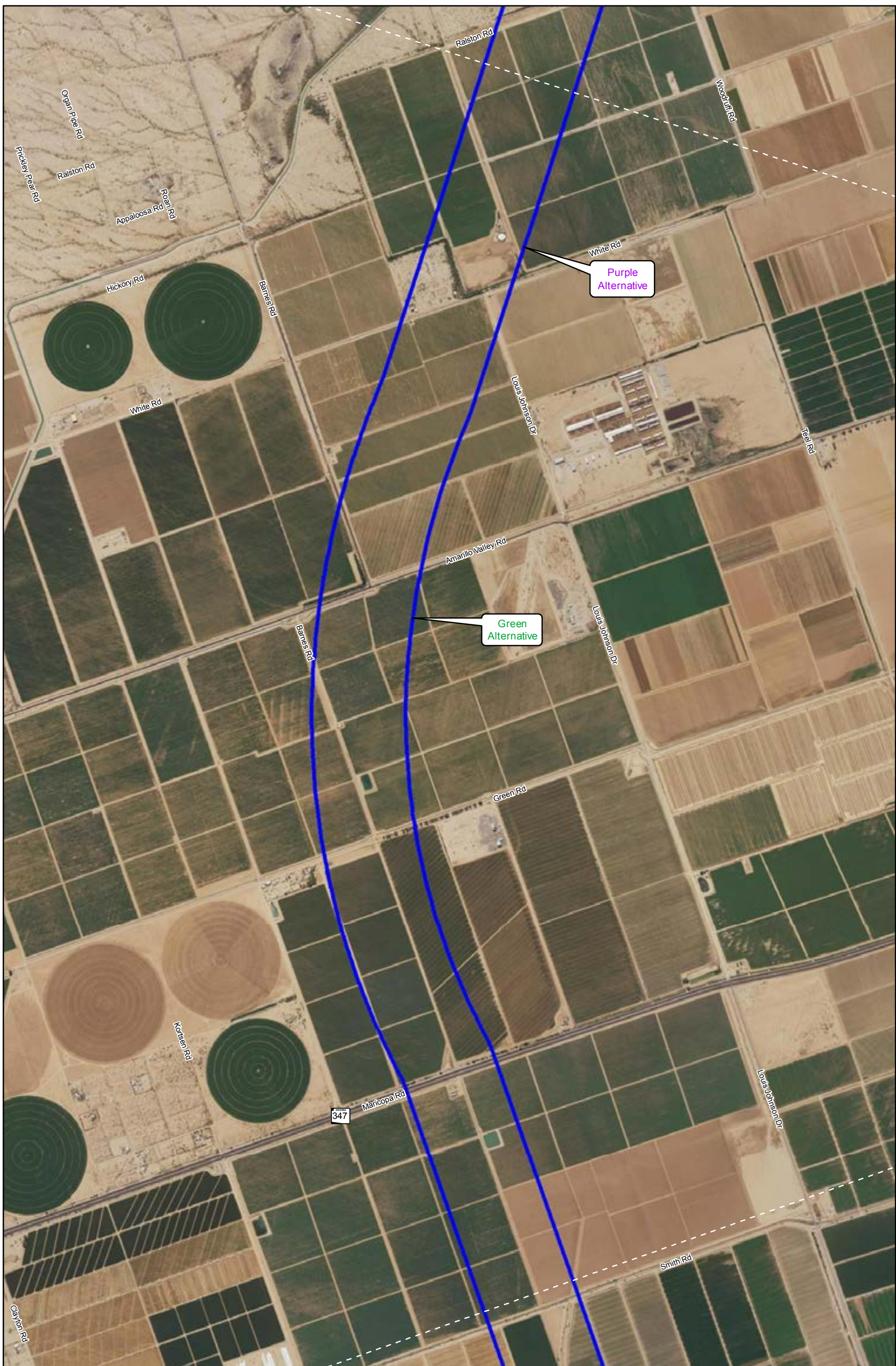


- Recommended Alternative
- Green Alternative
- Orange Alternative
- Purple Alternative

- County
- Multi-Use Corridor

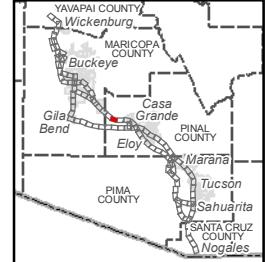
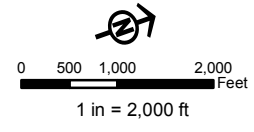
Data Sources: ALRIS, NAIP 2016 (imagery)



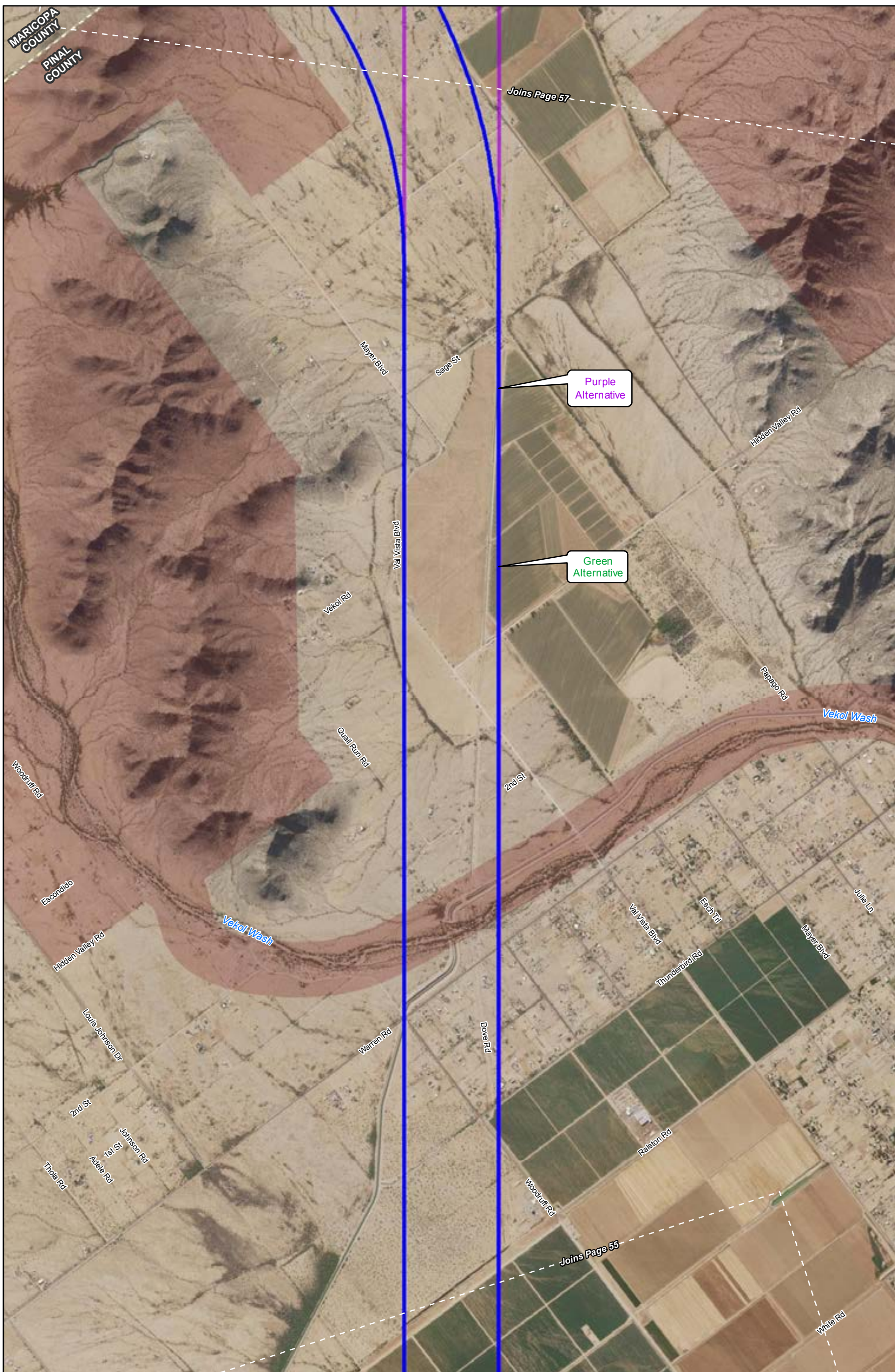


- Recommended Alternative
- Green Alternative
- Orange Alternative
- Purple Alternative

- County
- Multi-Use Corridor



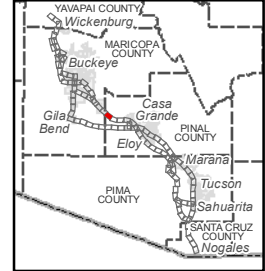
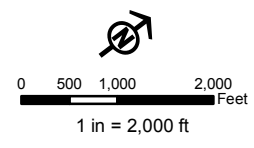
Data Sources: ALRIS, NAIP 2016 (imagery)



- Recommended Alternative
- Green Alternative
- Orange Alternative
- Purple Alternative

- County
- Multi-Use Corridor

Data Sources: ALRIS, NAIP 2016 (imagery)



Joins Page 58

Kuney Rd

Mahalia Rd

Goodyear

63rd Ave

Schumacher Ln



Green Alternative

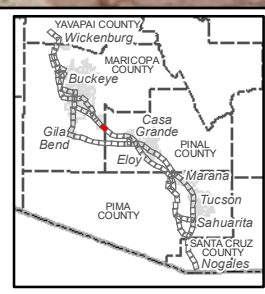
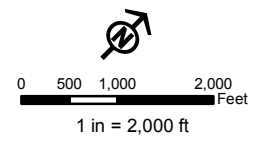
Purple Alternative

MARICOPA COUNTY
PINAL COUNTY

Joins Page 56

-  Recommended Alternative
-  Green Alternative
-  Orange Alternative
-  Purple Alternative

-  County
-  Multi-Use Corridor



Data Sources: ALRIS, NAIP 2016 (imagery)

Joins Page 59

Sonoran Desert National Monument

Komatke Rd

Purple Alternative

Green Alternative

89th Ave

Butterfield Stage Rd

Arrowhead Rd

Shusham Rd

Powhatan Rd

238

Goodyear

91st Ave

Maricopa Rd

Connely Well Rd




Mahala Rd

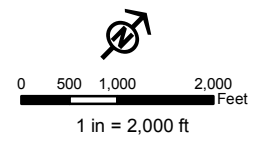
83rd Ave

Kinney Rd

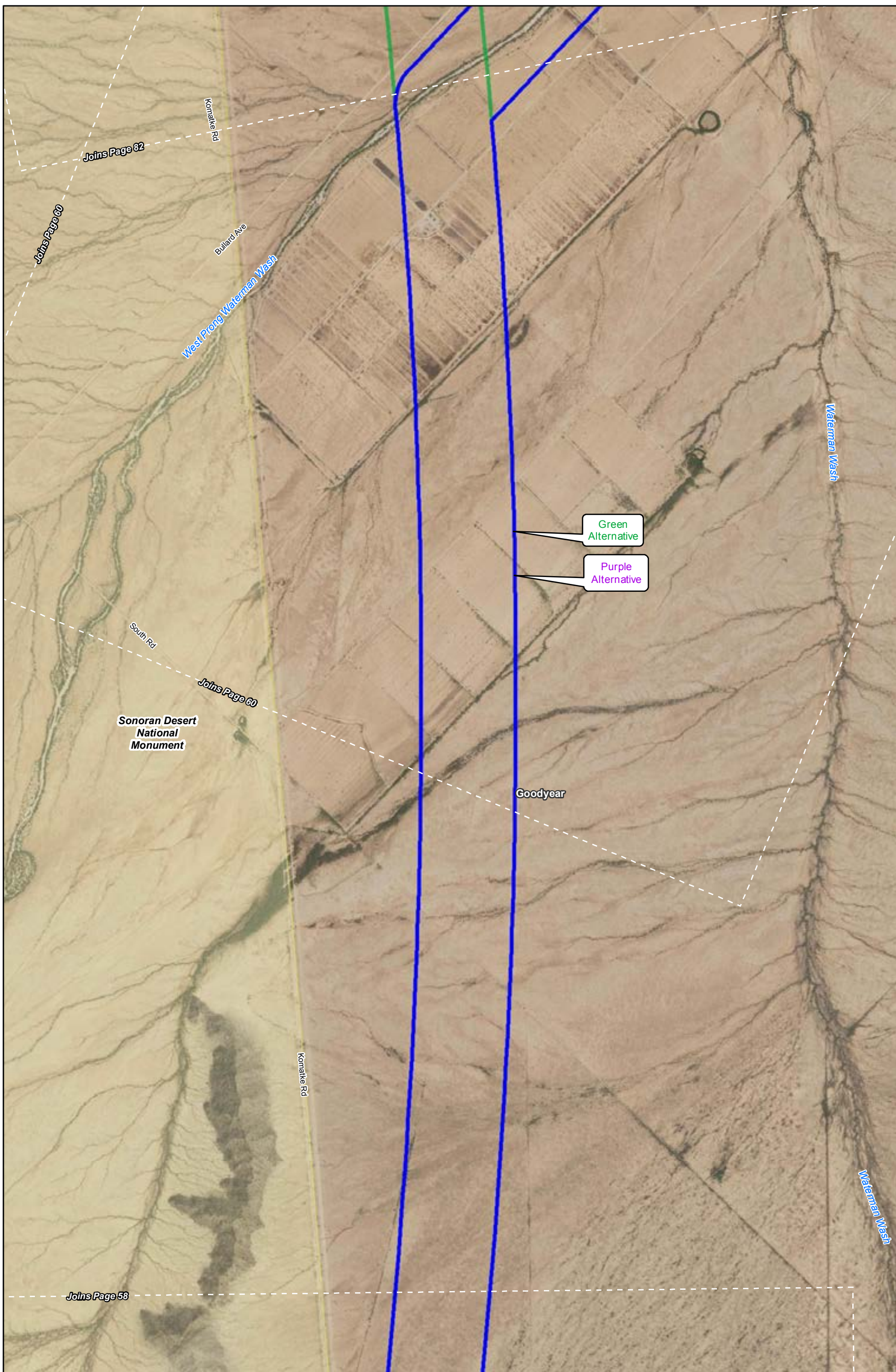
Joins Page 57

-  Recommended Alternative
-  Green Alternative
-  Orange Alternative
-  Purple Alternative

-  County
-  National Monument
-  Multi-Use Corridor



Data Sources: ALRIS, NAIP 2016 (imagery)

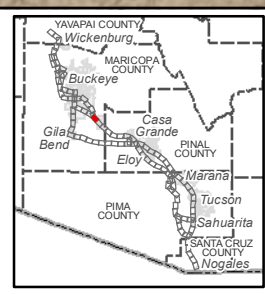
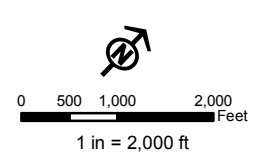


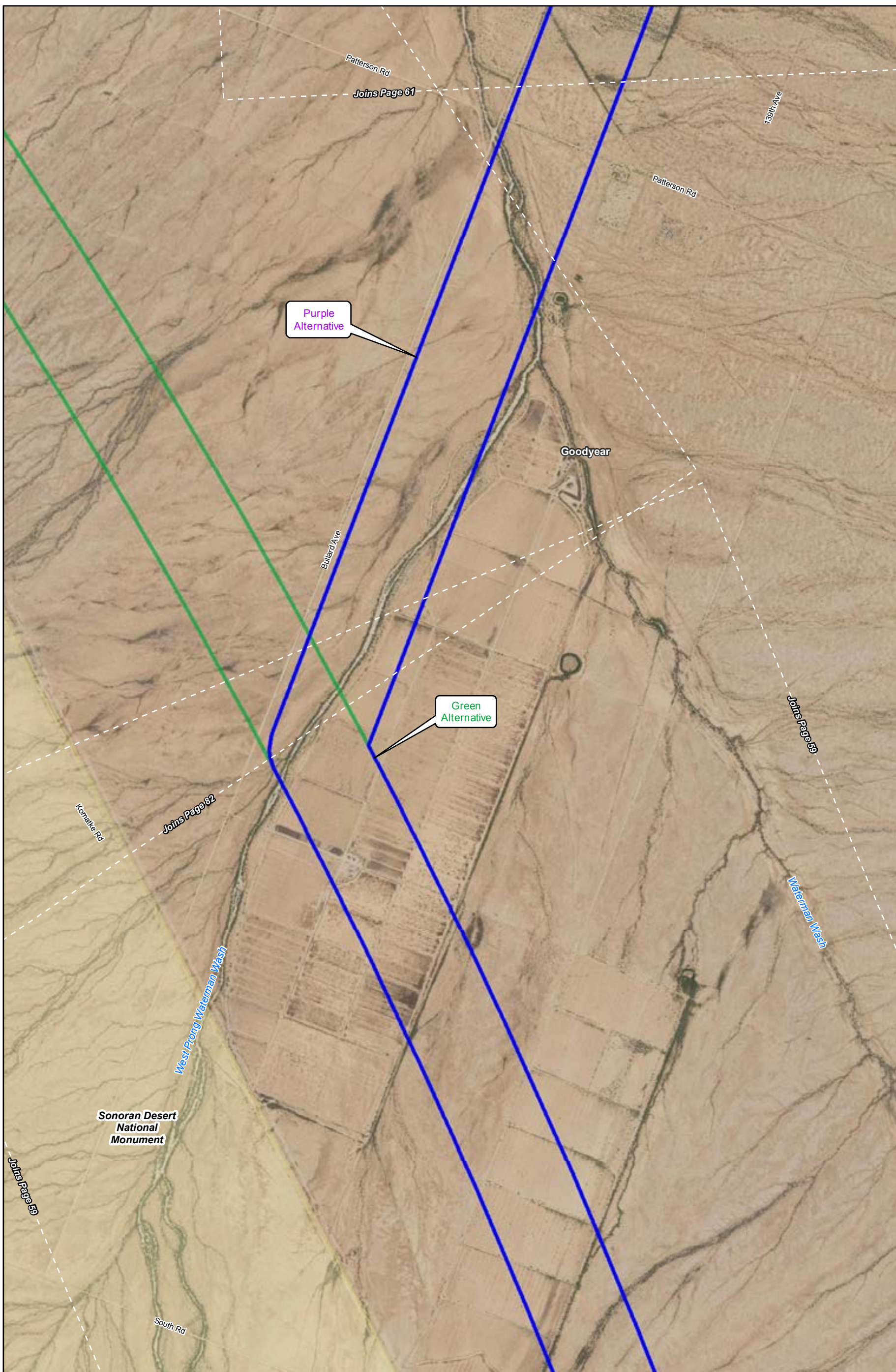
Green Alternative

Purple Alternative

- Recommended Alternative
- Green Alternative
- Orange Alternative
- Purple Alternative
- County
- National Monument
- Multi-Use Corridor

Data Sources: ALRIS, NAIP 2016 (imagery)

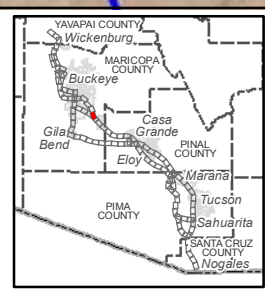
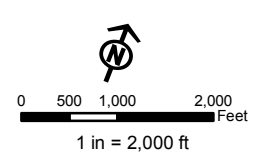


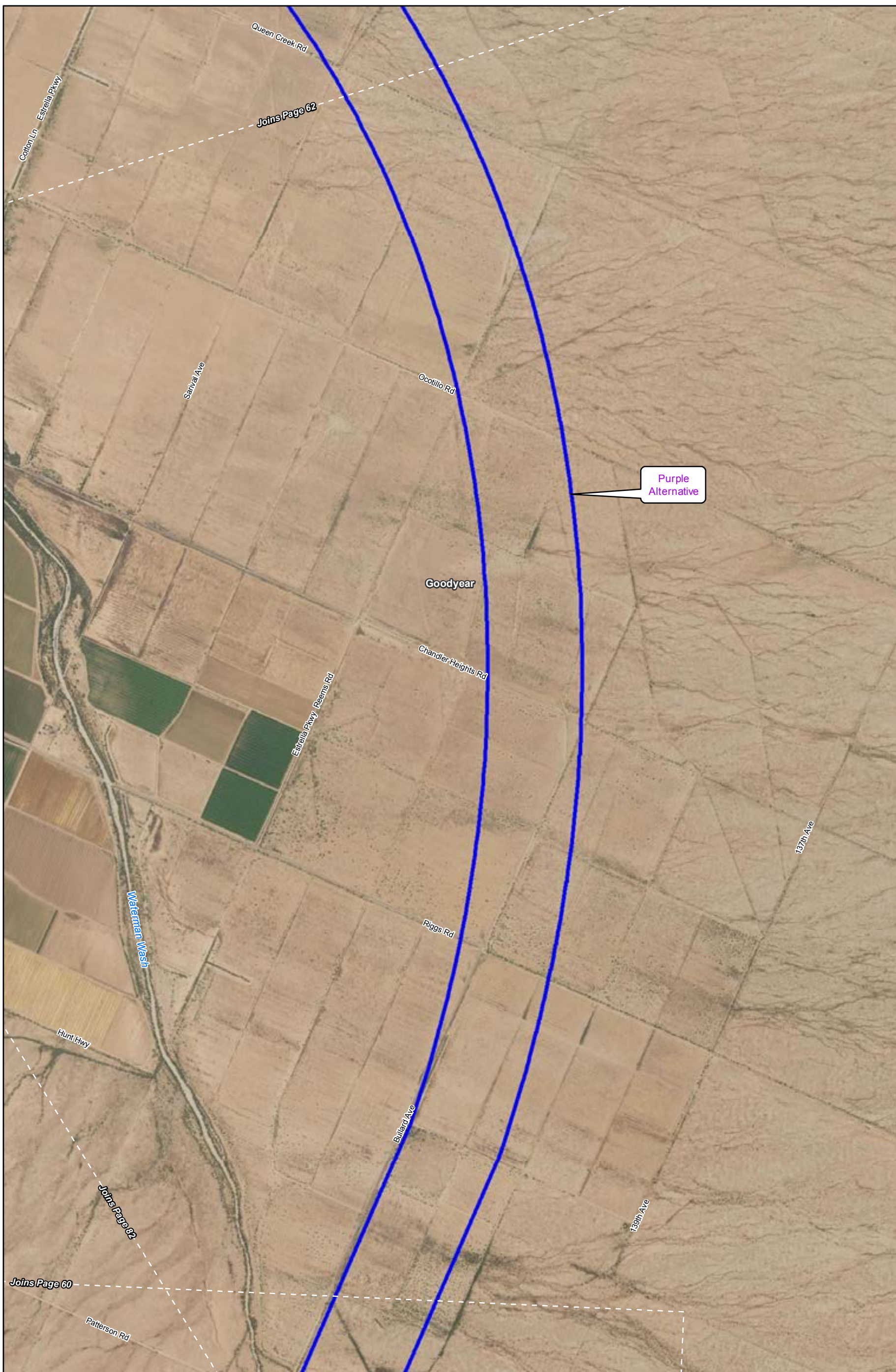


- Recommended Alternative
- Green Alternative
- Orange Alternative
- Purple Alternative

- County
- National Monument
- Multi-Use Corridor

Data Sources: ALRIS, NAIP 2016 (imagery)

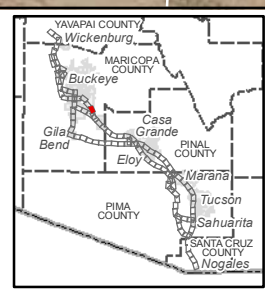
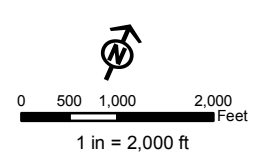


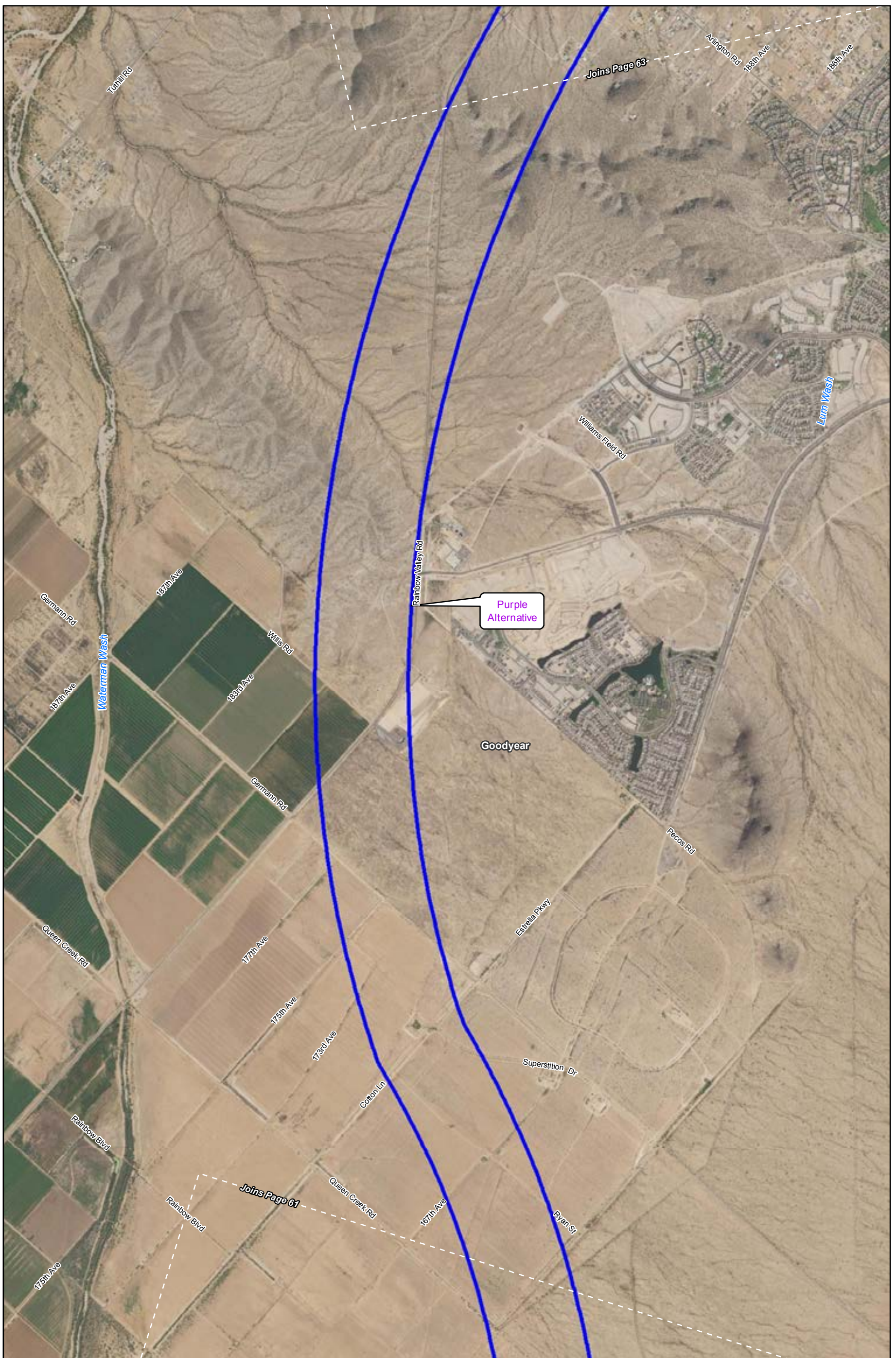


- Recommended Alternative
- Green Alternative
- Orange Alternative
- Purple Alternative

- County
- Multi-Use Corridor

Data Sources: ALRIS, NAIP 2016 (imagery)

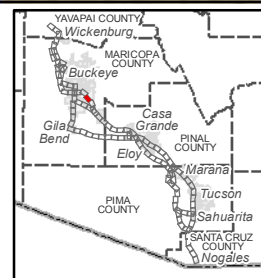
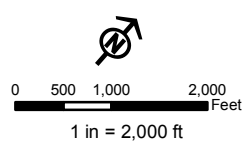


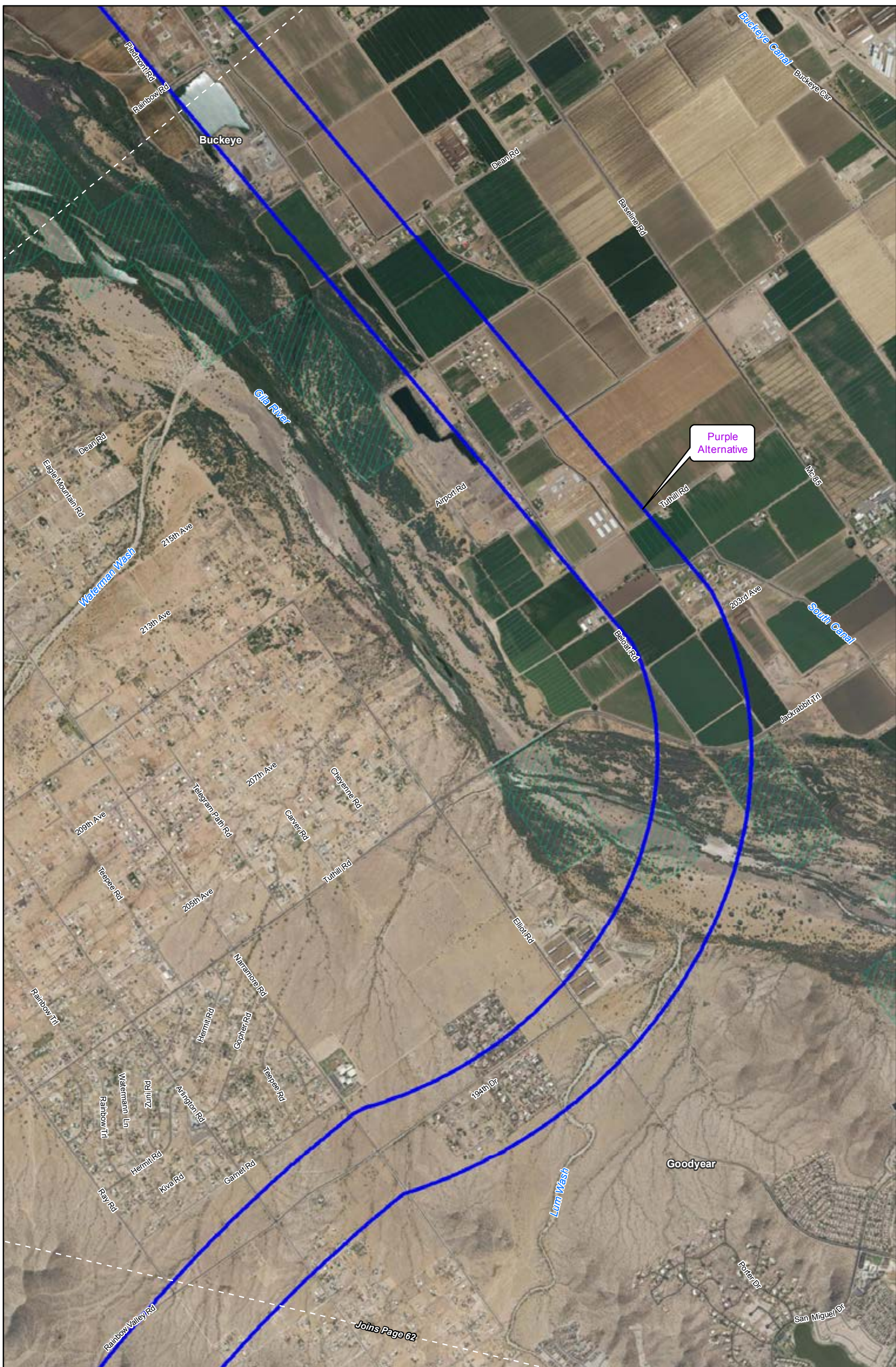


- Recommended Alternative
- Green Alternative
- Orange Alternative
- Purple Alternative

- County
- Multi-Use Corridor




Data Sources: ALRIS, NAIP 2016 (imagery)

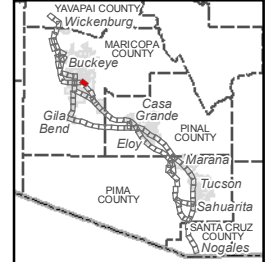
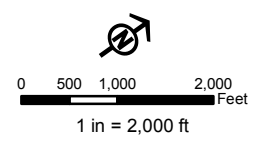




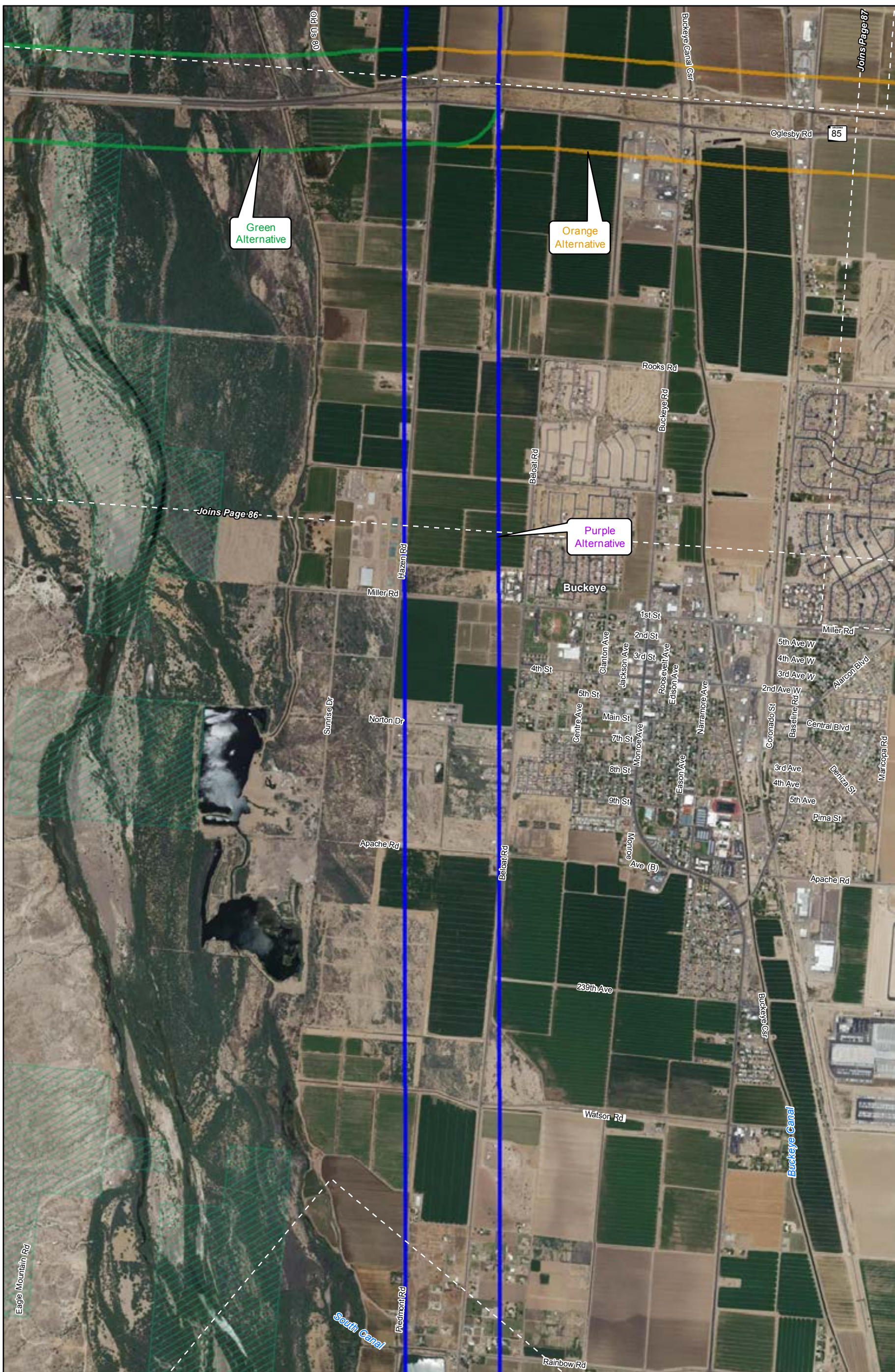
Purple Alternative

-  Recommended Alternative
-  Green Alternative
-  Orange Alternative
-  Purple Alternative

-  County
-  Multi-Use Corridor
-  PLO 1015 Lands

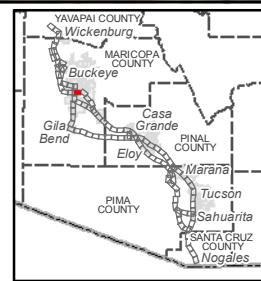
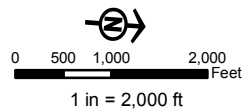


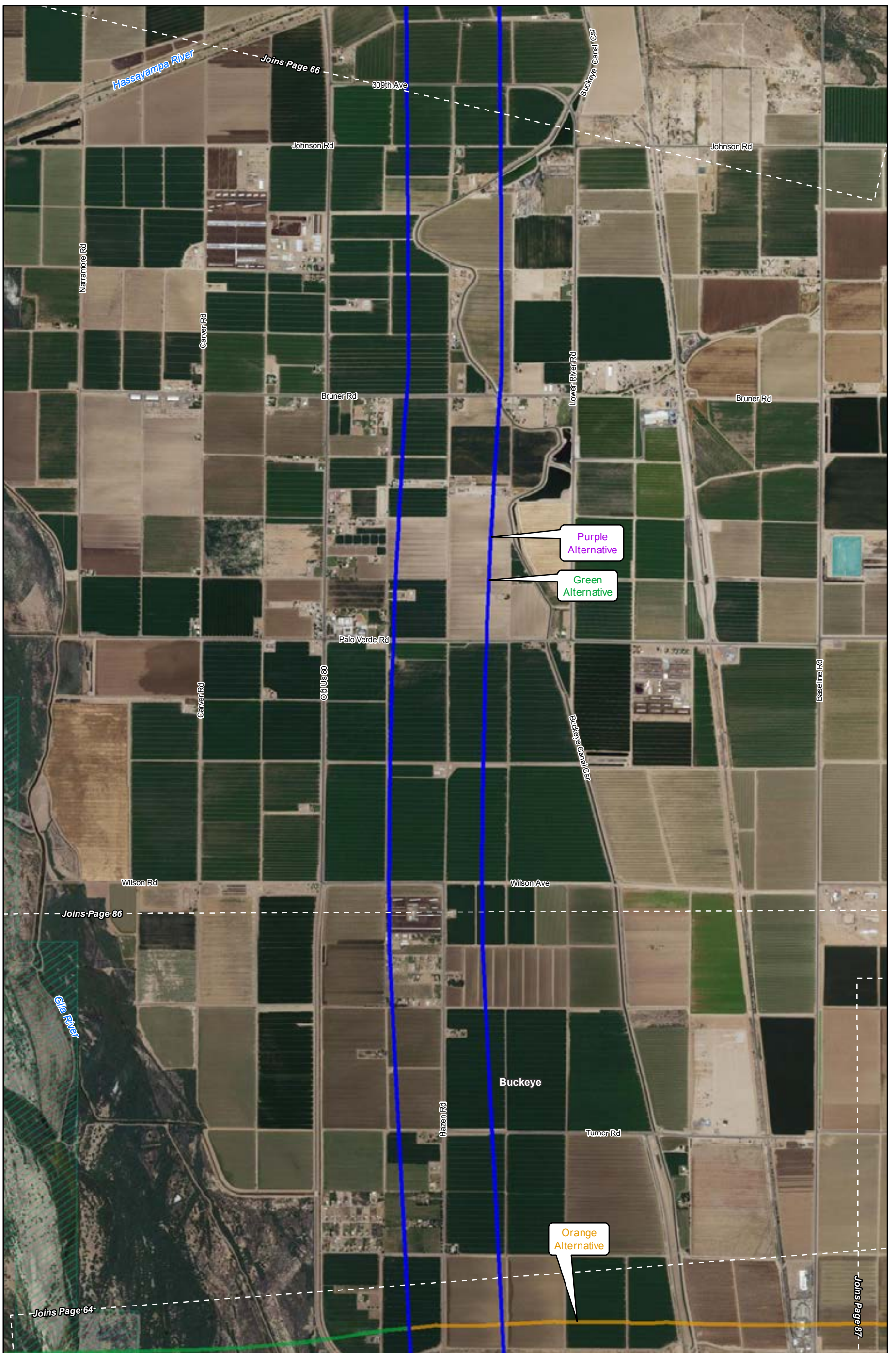
Data Sources: ALRIS, NAIP 2016 (imagery)



- Recommended Alternative
- Green Alternative
- Orange Alternative
- Purple Alternative
- County
- Multi-Use Corridor
- PLO 1015 Lands

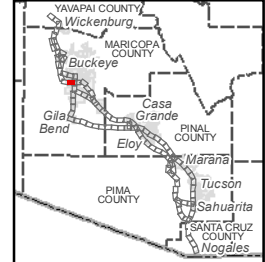
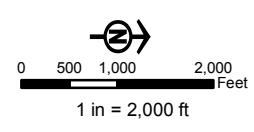
Data Sources: ALRIS, NAIP 2016 (imagery)



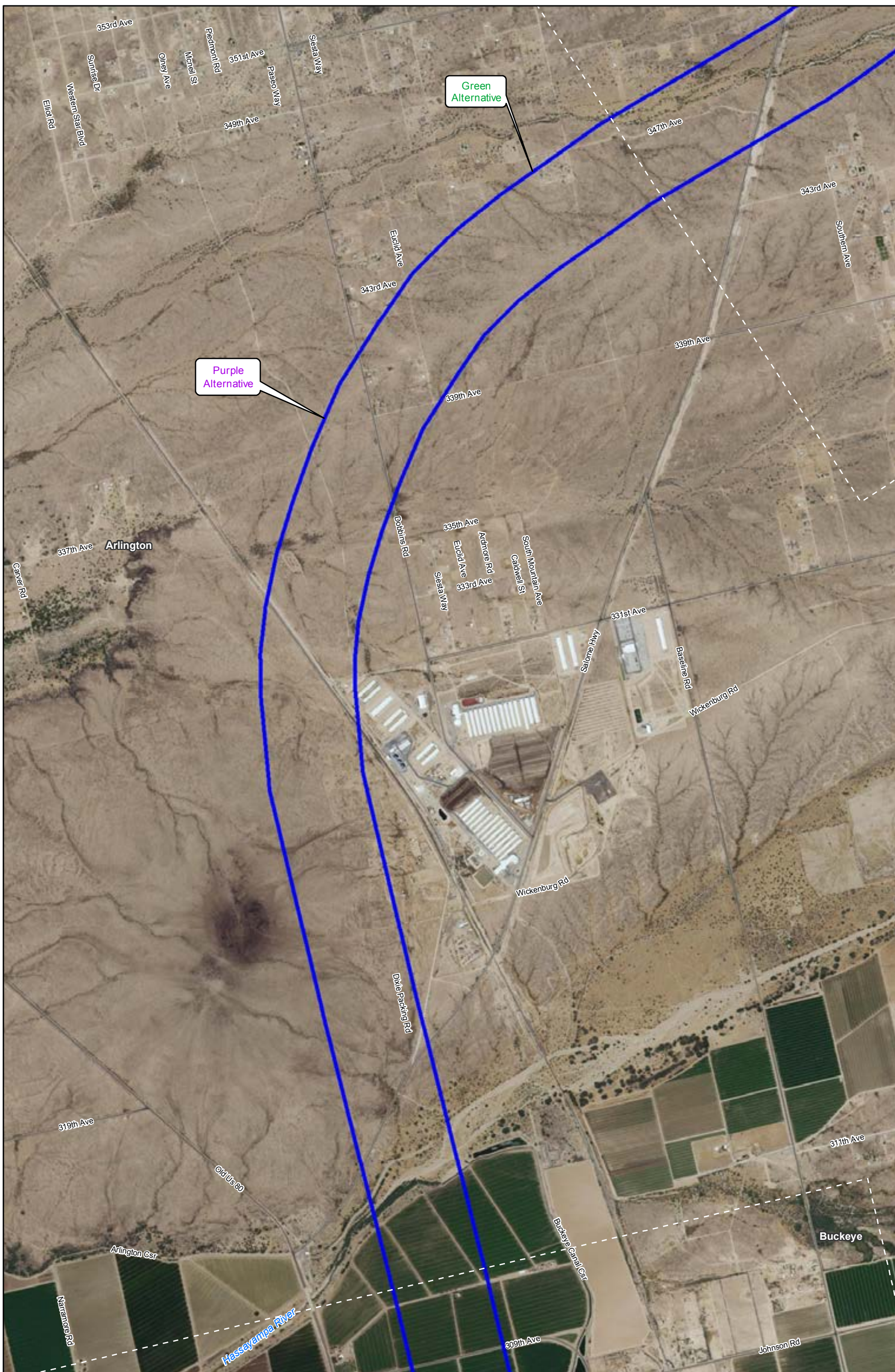


- Recommended Alternative
- Green Alternative
- Orange Alternative
- Purple Alternative

- County
- Multi-Use Corridor
- PLO 1015 Lands

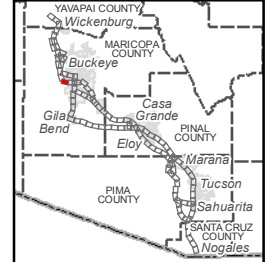
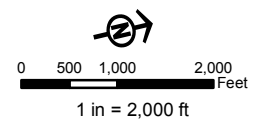


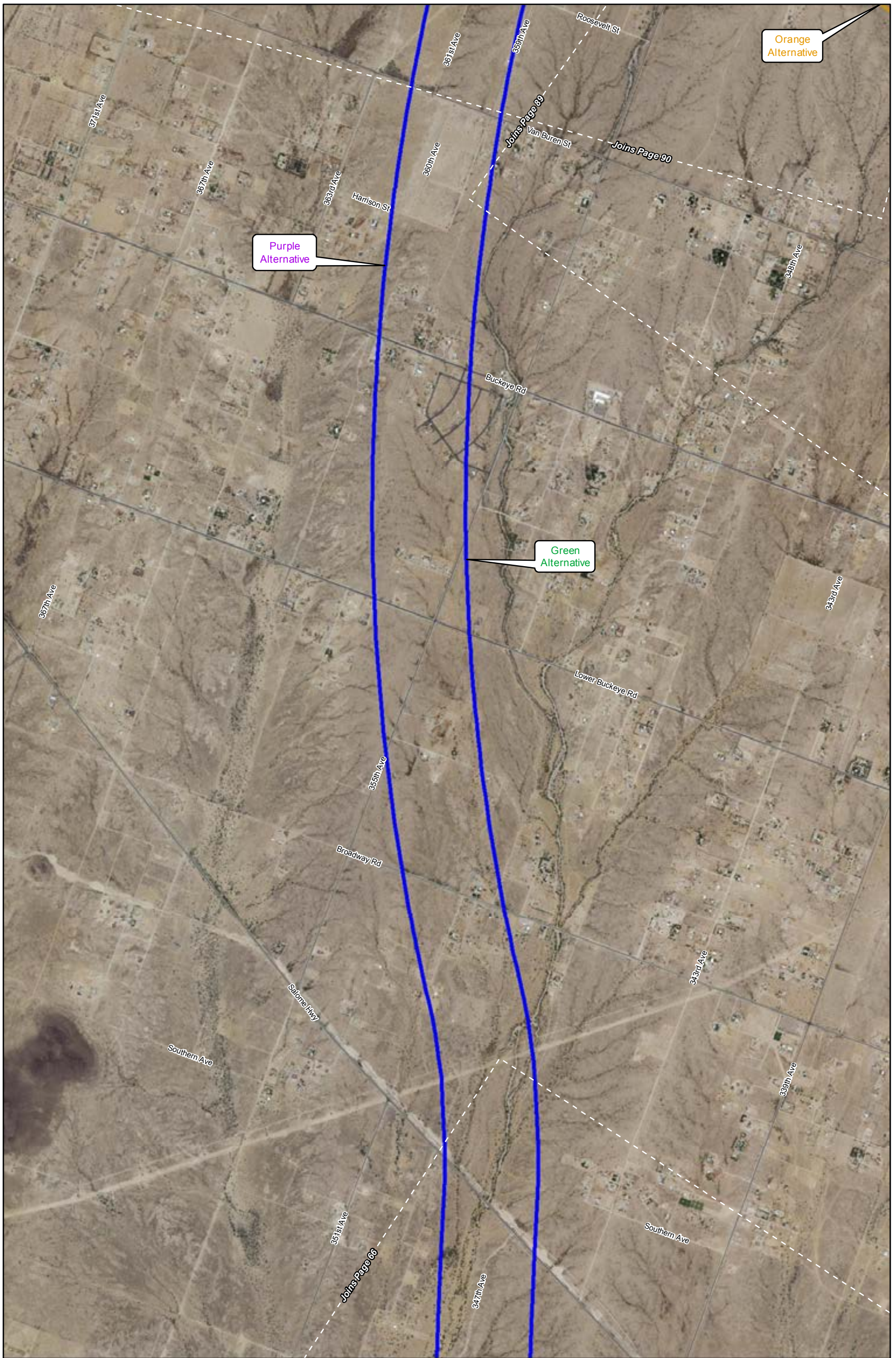
Data Sources: ALRIS, NAIP 2016 (imagery)



- Recommended Alternative
- Green Alternative
- Orange Alternative
- Purple Alternative
- County
- Multi-Use Corridor

Data Sources: ALRIS, NAIP 2016 (imagery)

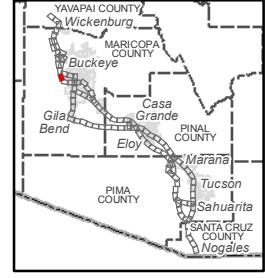
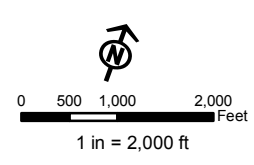


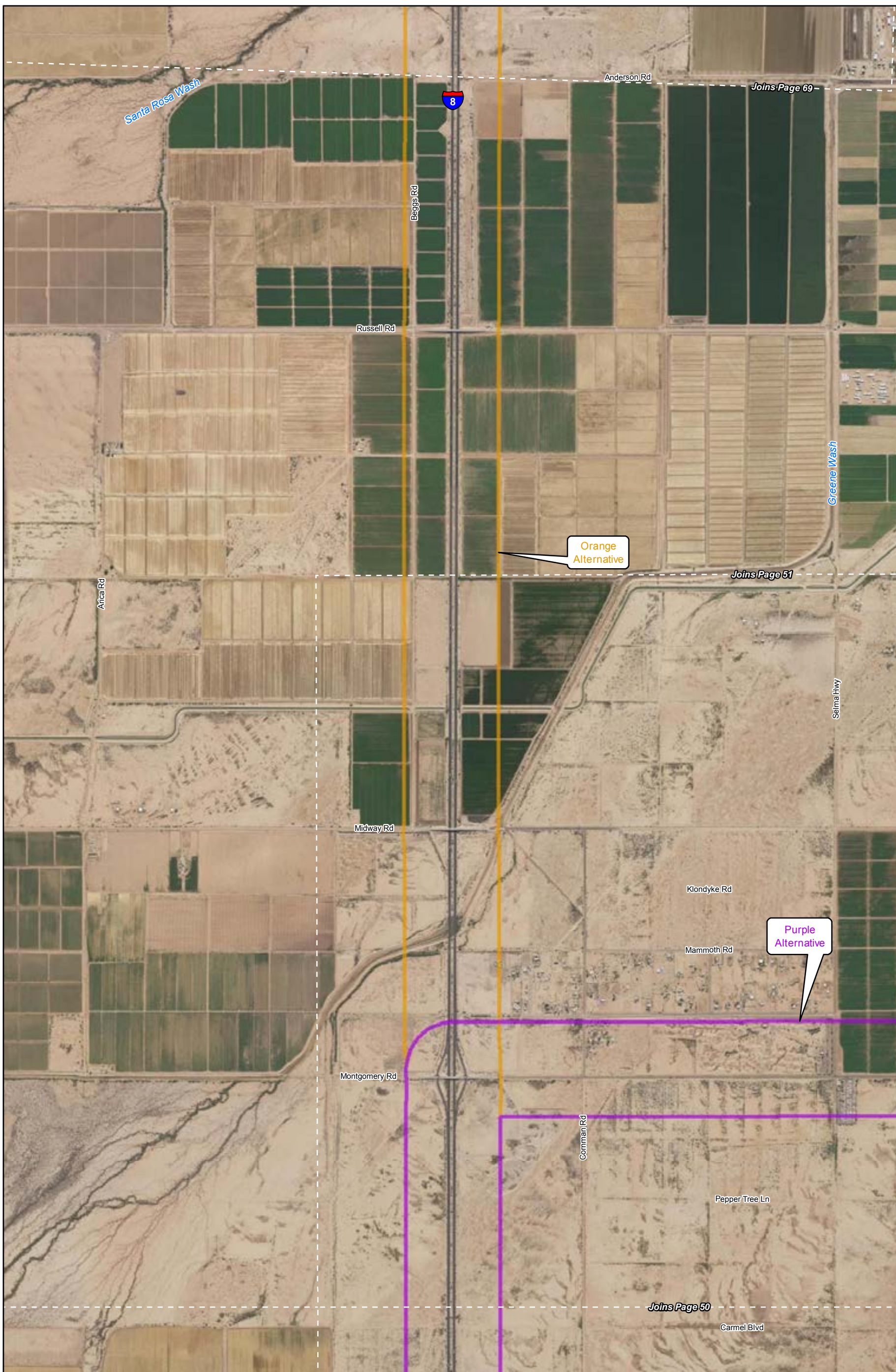


- Recommended Alternative
- Green Alternative
- Orange Alternative
- Purple Alternative

- County
- Multi-Use Corridor

Data Sources: ALRIS, NAIP 2016 (imagery)





Joins Page 69

Joins Page 51

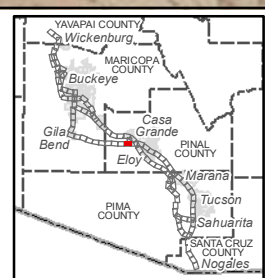
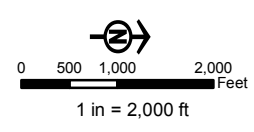
Joins Page 50

Orange Alternative

Purple Alternative

- Recommended Alternative
- Green Alternative
- Orange Alternative
- Purple Alternative

- County
- Multi-Use Corridor



Data Sources: ALRIS, NAIP 2016 (imagery)

Joins Page 70

Sonoran Desert National Monument

Orange Alternative

Beggs Rd

Fuque Rd

Fuque Rd

Fuque Rd

8

Apache St

Apache Ln

Hopi Ln

Bridgewater St

Pima Way

Tyrell St

Stanfield Rd

Antelope Park Rd

Murphy Rd




Murphy Rd

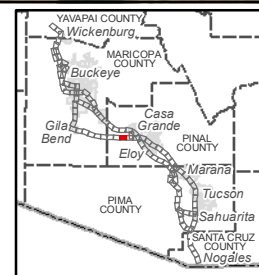
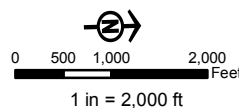
Santa Rosa Wash

Joins Page 68

Anderson Rd

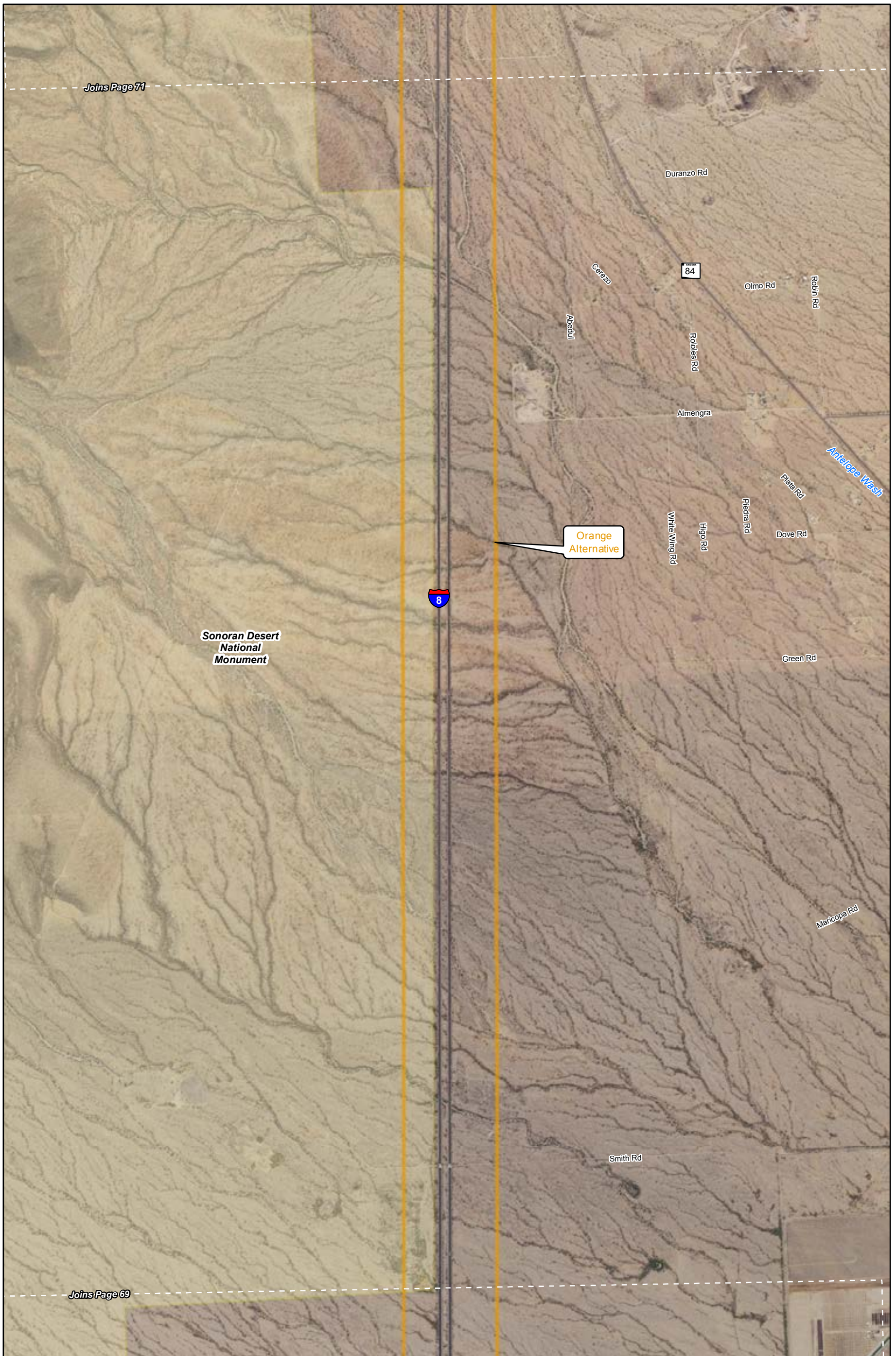
-  Recommended Alternative
-  Green Alternative
-  Orange Alternative
-  Purple Alternative

-  County
-  National Monument
-  Multi-Use Corridor



Data Sources: ALRIS, NAIP 2016 (imagery)

Joins Page 71








Sonoran Desert National Monument

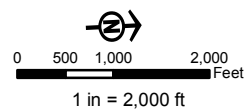
Orange Alternative



Joins Page 69

-  Recommended Alternative
-  Green Alternative
-  Orange Alternative
-  Purple Alternative
-  County
-  National Monument
-  Multi-Use Corridor

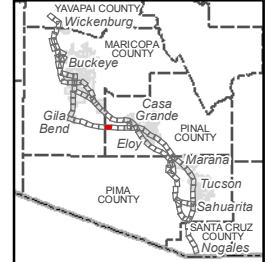
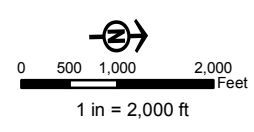
Data Sources: ALRIS, NAIP 2016 (imagery)





- Recommended Alternative
- Green Alternative
- Orange Alternative
- Purple Alternative

- County
- National Monument
- Multi-Use Corridor



Data Sources: ALRIS, NAIP 2016 (imagery)

Joins Page 73

Sonoran Desert
National
Monument

Vekol Valley Rd

Orange
Alternative

Vekol Wash

Vekol Wash






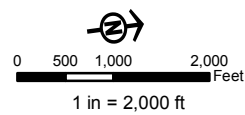
MARICOPA COUNTY

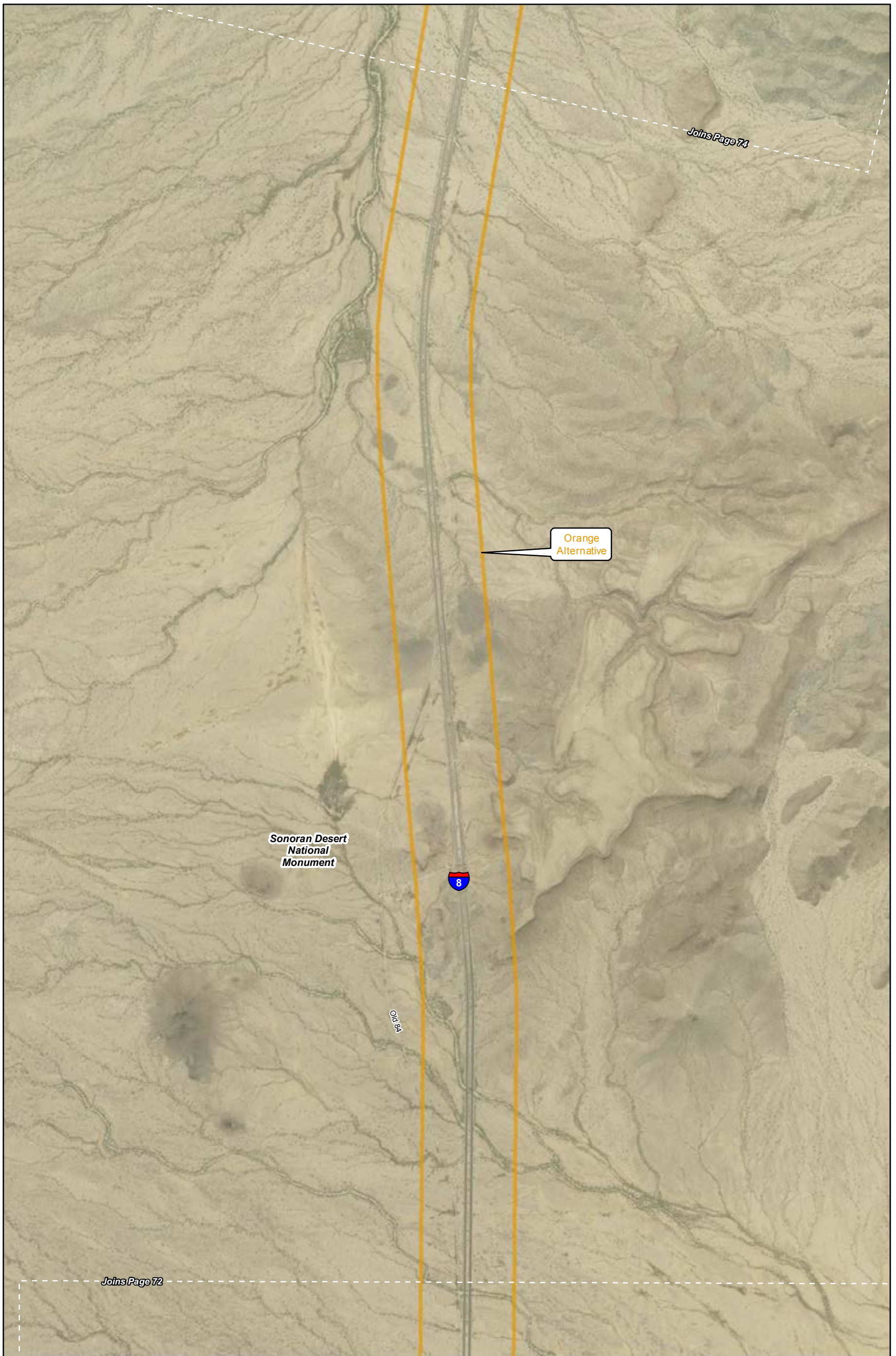
PINAL COUNTY

Joins Page 71

-  Recommended Alternative
-  Green Alternative
-  Orange Alternative
-  Purple Alternative

-  County
-  National Monument
-  Multi-Use Corridor





Joins Page 74




Orange Alternative




Sonoran Desert National Monument

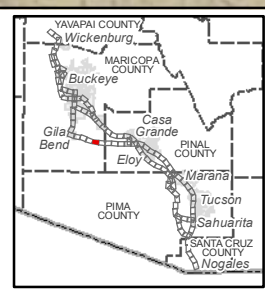
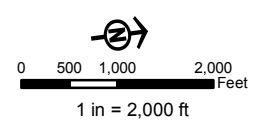


Cicero

Joins Page 72

-  Recommended Alternative
-  Green Alternative
-  Orange Alternative
-  Purple Alternative

-  County
-  National Monument
-  Multi-Use Corridor



Data Sources: ALRIS, NAIP 2016 (imagery)

Joins Page 75

Border Wash




Orange Alternative



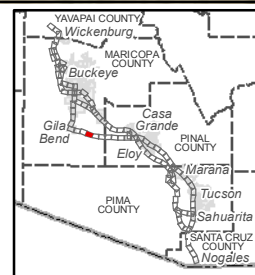
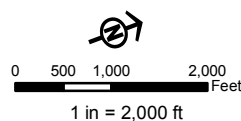
Sonoran Desert National Monument

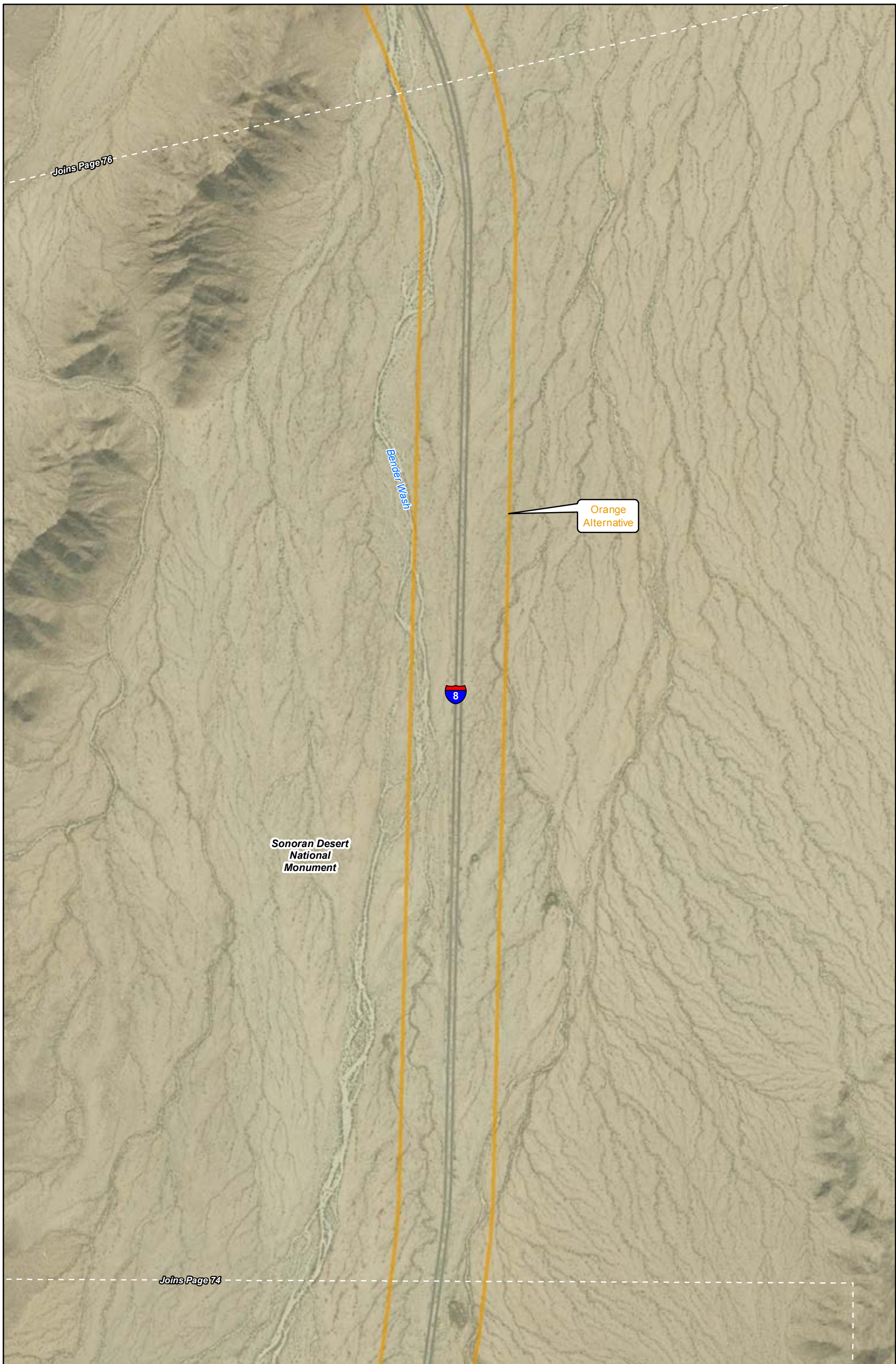
Joins Page 73

-  Recommended Alternative
-  Green Alternative
-  Orange Alternative
-  Purple Alternative




-  County
-  National Monument
-  Multi-Use Corridor

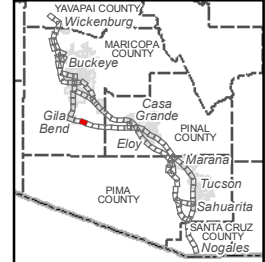
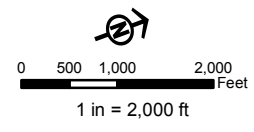
Data Sources: ALRIS, NAIP 2016 (imagery)



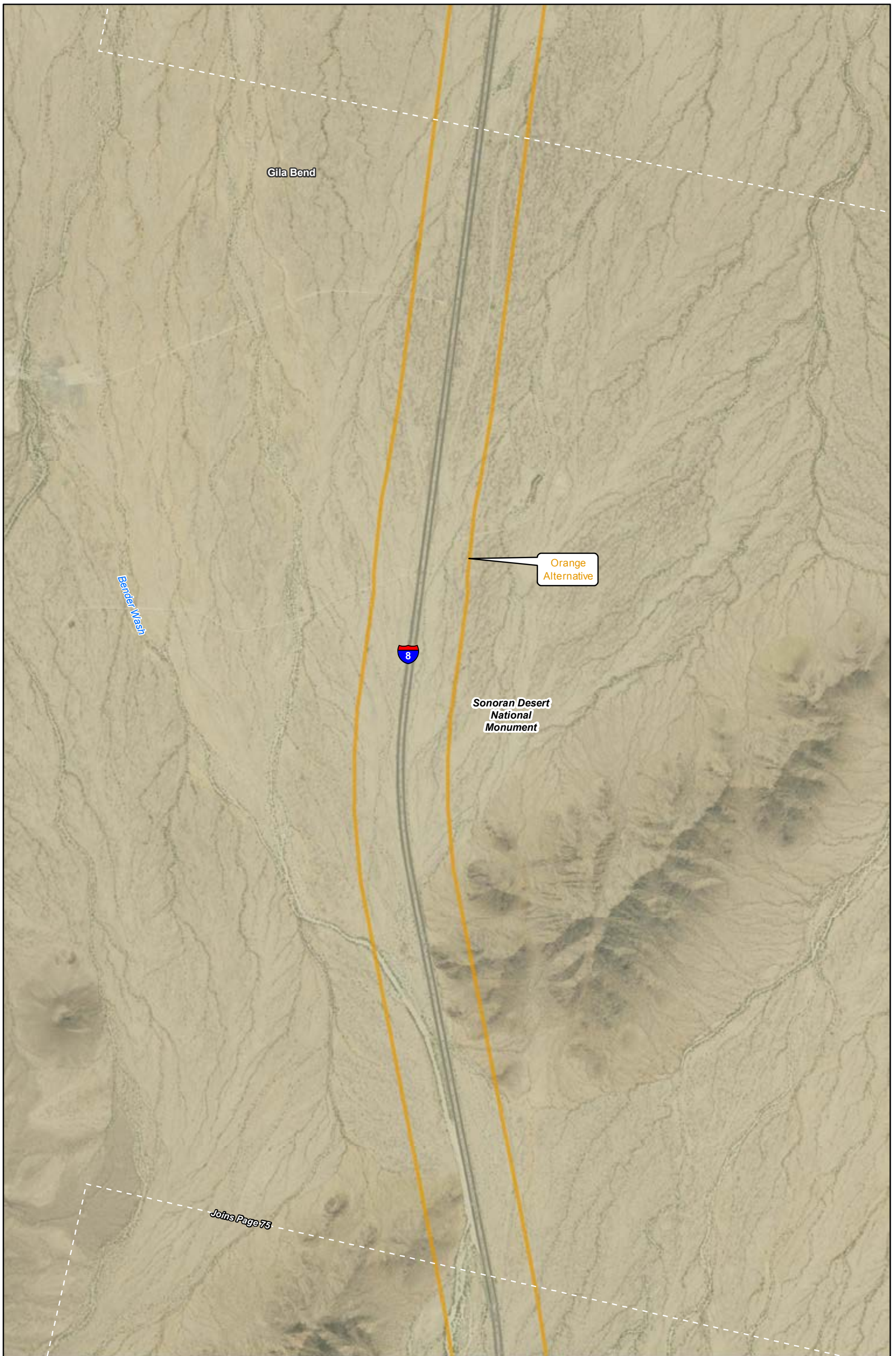


-  Recommended Alternative
-  Green Alternative
-  Orange Alternative
-  Purple Alternative

-  County
-  National Monument
-  Multi-Use Corridor



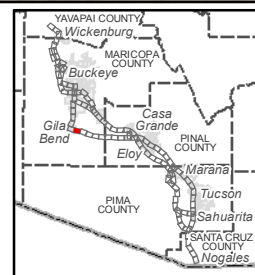
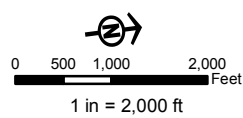
Data Sources: ALRIS, NAIP 2016 (imagery)

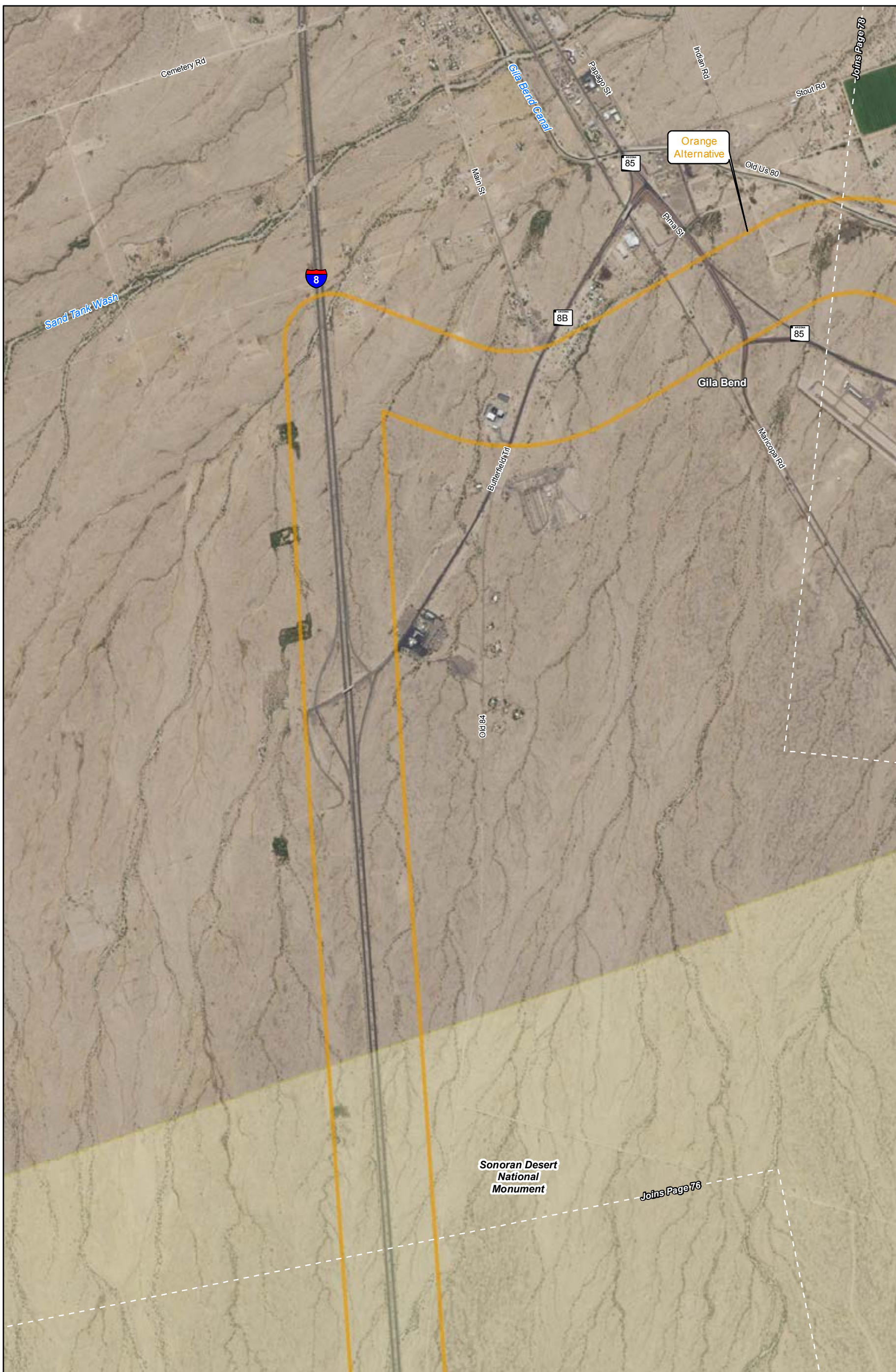


- Recommended Alternative
- Green Alternative
- Orange Alternative
- Purple Alternative

- County
- National Monument
- Multi-Use Corridor

Data Sources: ALRIS, NAIP 2016 (imagery)

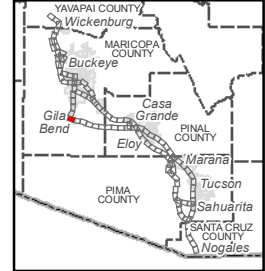
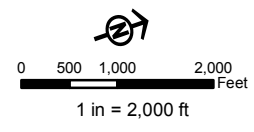


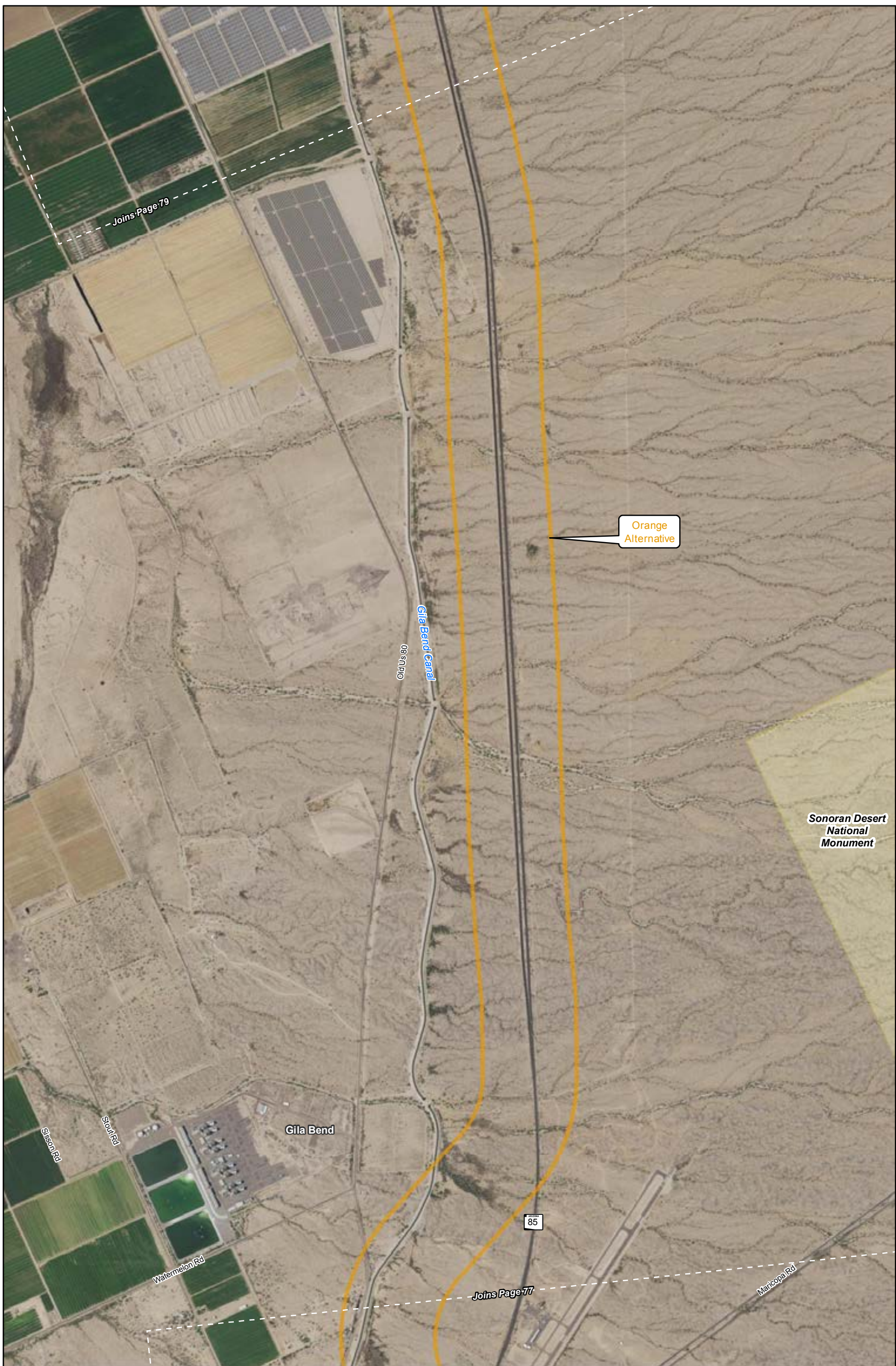


- Recommended Alternative
- Green Alternative
- Orange Alternative
- Purple Alternative

- County
- National Monument
- Multi-Use Corridor

Data Sources: ALRIS, NAIP 2016 (imagery)





Orange Alternative

Sonoran Desert National Monument

Gila Bend

85

Joins Page 77

State Route 101

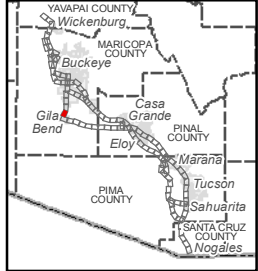
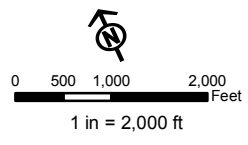
State Route 103

Watermelon Rd

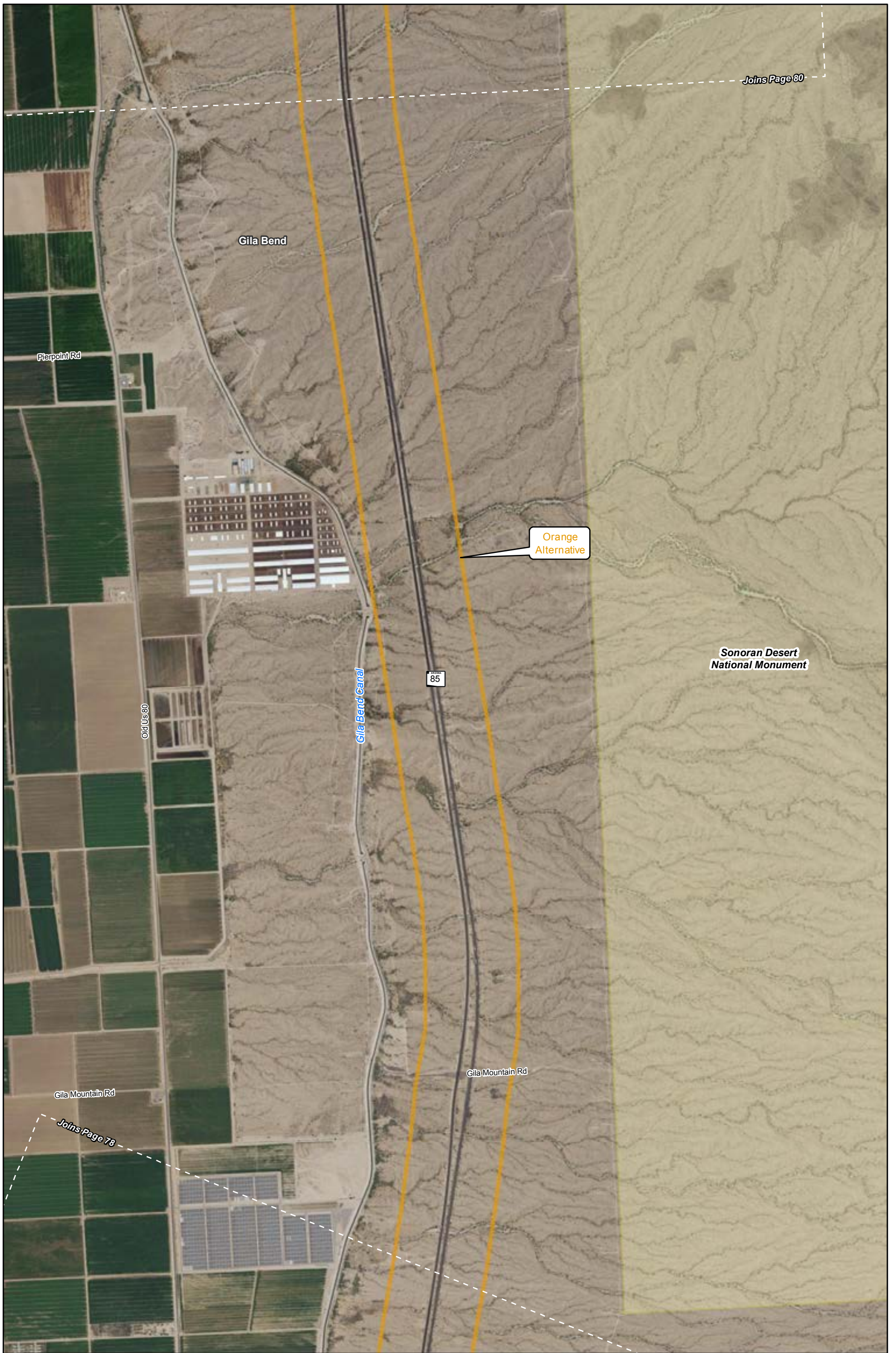
Maricopa Rd

- Recommended Alternative
- Green Alternative
- Orange Alternative
- Purple Alternative

- County
- National Monument
- Multi-Use Corridor



Data Sources: ALRIS, NAIP 2016 (imagery)



Joins Page 80

Gila Bend

Pierpoint Rd

Orange Alternative

Sonoran Desert National Monument

85

Gila Bend Canal

Old US 80

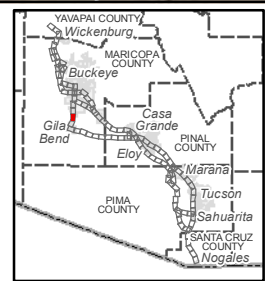
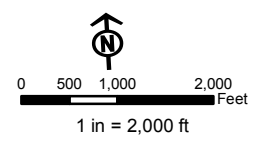
Gila Mountain Rd

Gila Mountain Rd

Joins Page 78

- Recommended Alternative
- Green Alternative
- Orange Alternative
- Purple Alternative

- County
- National Monument
- Multi-Use Corridor



Data Sources: ALRIS, NAIP 2016 (imagery)

Joins Page 81

Buckeye

Orange Alternative

Sonoran Desert National Monument

85

Woods Rd




Gila Bend Canal

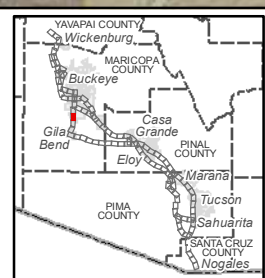
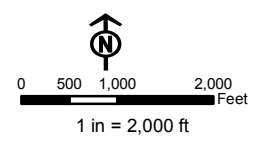
Old US 80

Gila Bend

Joins Page 79

-  Recommended Alternative
-  Green Alternative
-  Orange Alternative
-  Purple Alternative

-  County
-  National Monument
-  Multi-Use Corridor



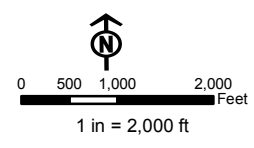
Data Sources: ALRIS, NAIP 2016 (imagery)

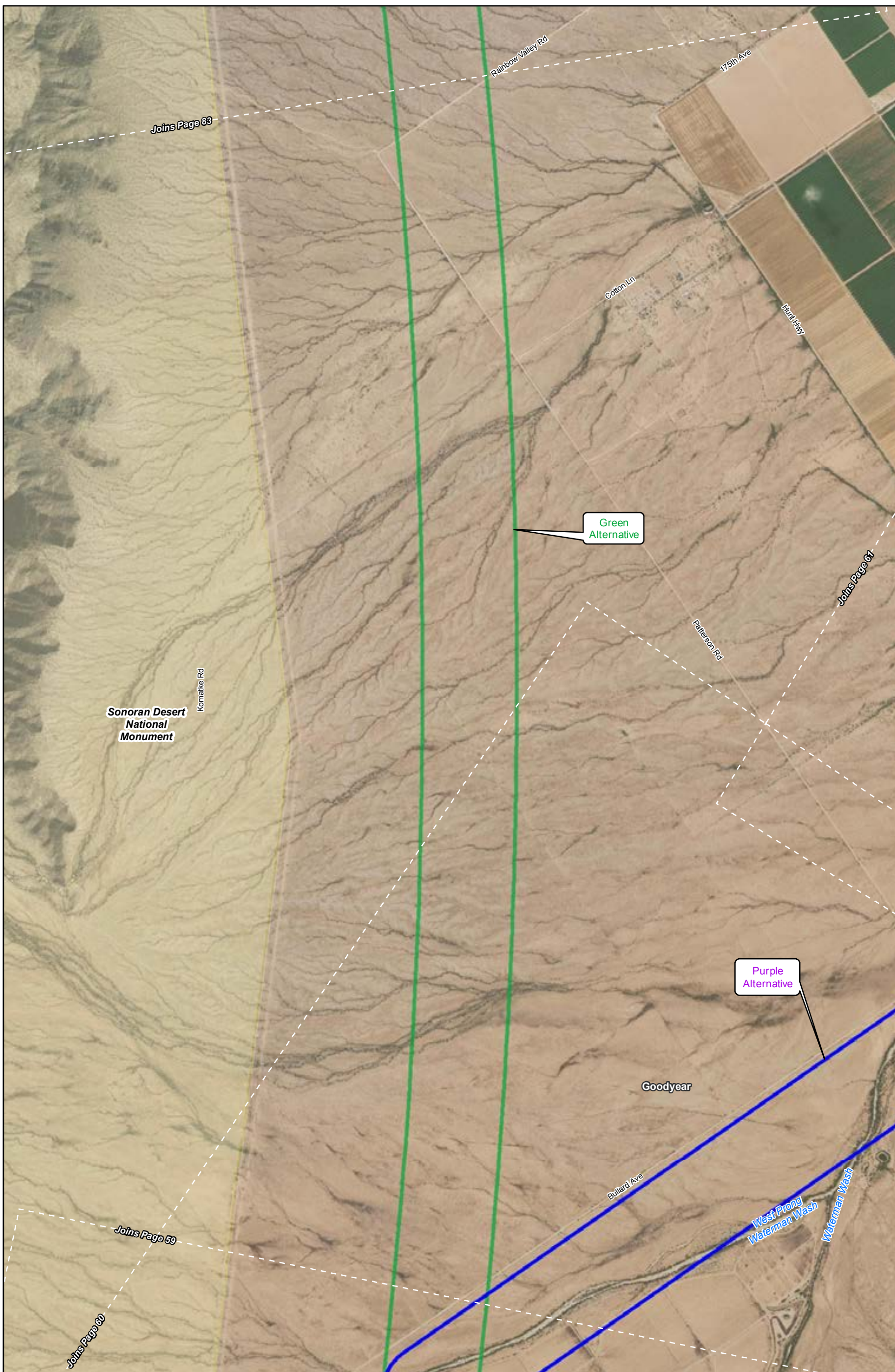


- Recommended Alternative
- Green Alternative
- Orange Alternative
- Purple Alternative

- County
- National Monument
- Multi-Use Corridor

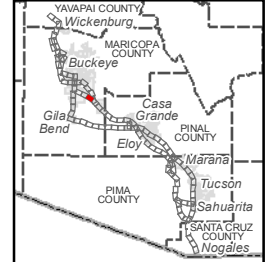
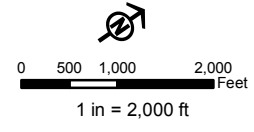
Data Sources: ALRIS, NAIP 2016 (imagery)



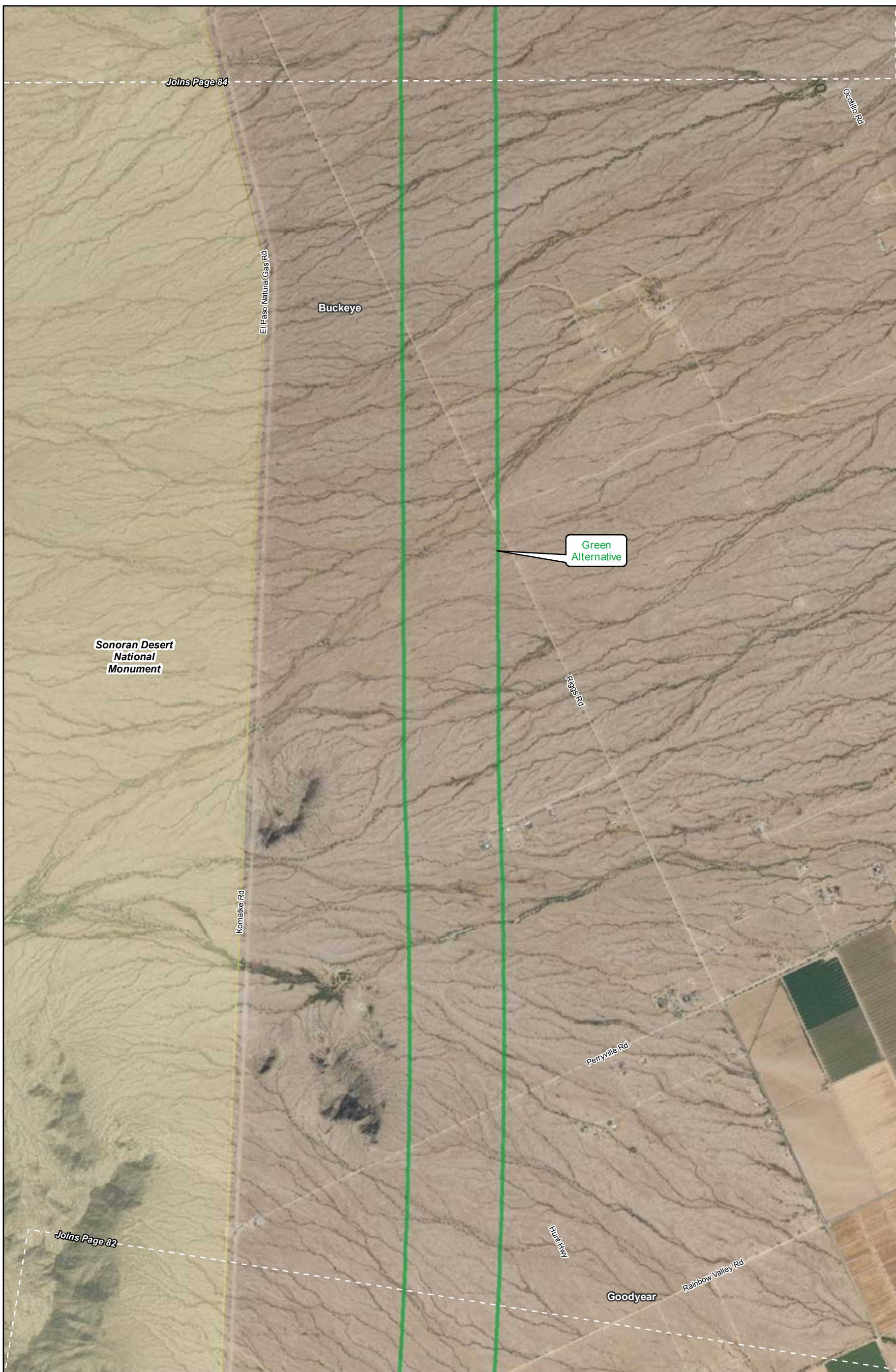


- Recommended Alternative
- Green Alternative
- Orange Alternative
- Purple Alternative

- County
- National Monument
- Multi-Use Corridor



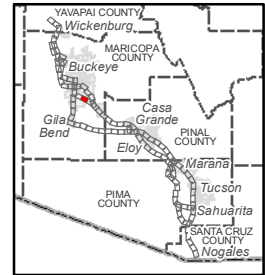
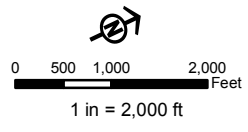
Data Sources: ALRIS, NAIP 2016 (imagery)



- Recommended Alternative
- Green Alternative
- Orange Alternative
- Purple Alternative

- County
- National Monument
- Multi-Use Corridor

Data Sources: ALRIS, NAIP 2016 (imagery)

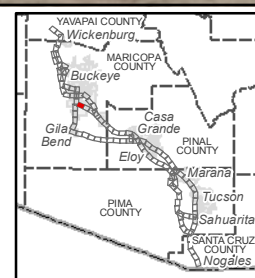
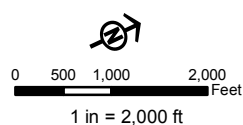











- Recommended Alternative
- Green Alternative
- Orange Alternative
- Purple Alternative

- County
- National Monument
- Multi-Use Corridor

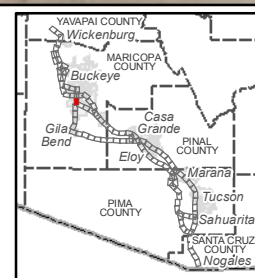
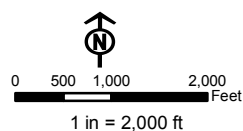
Data Sources: ALRIS, NAIP 2016 (imagery)

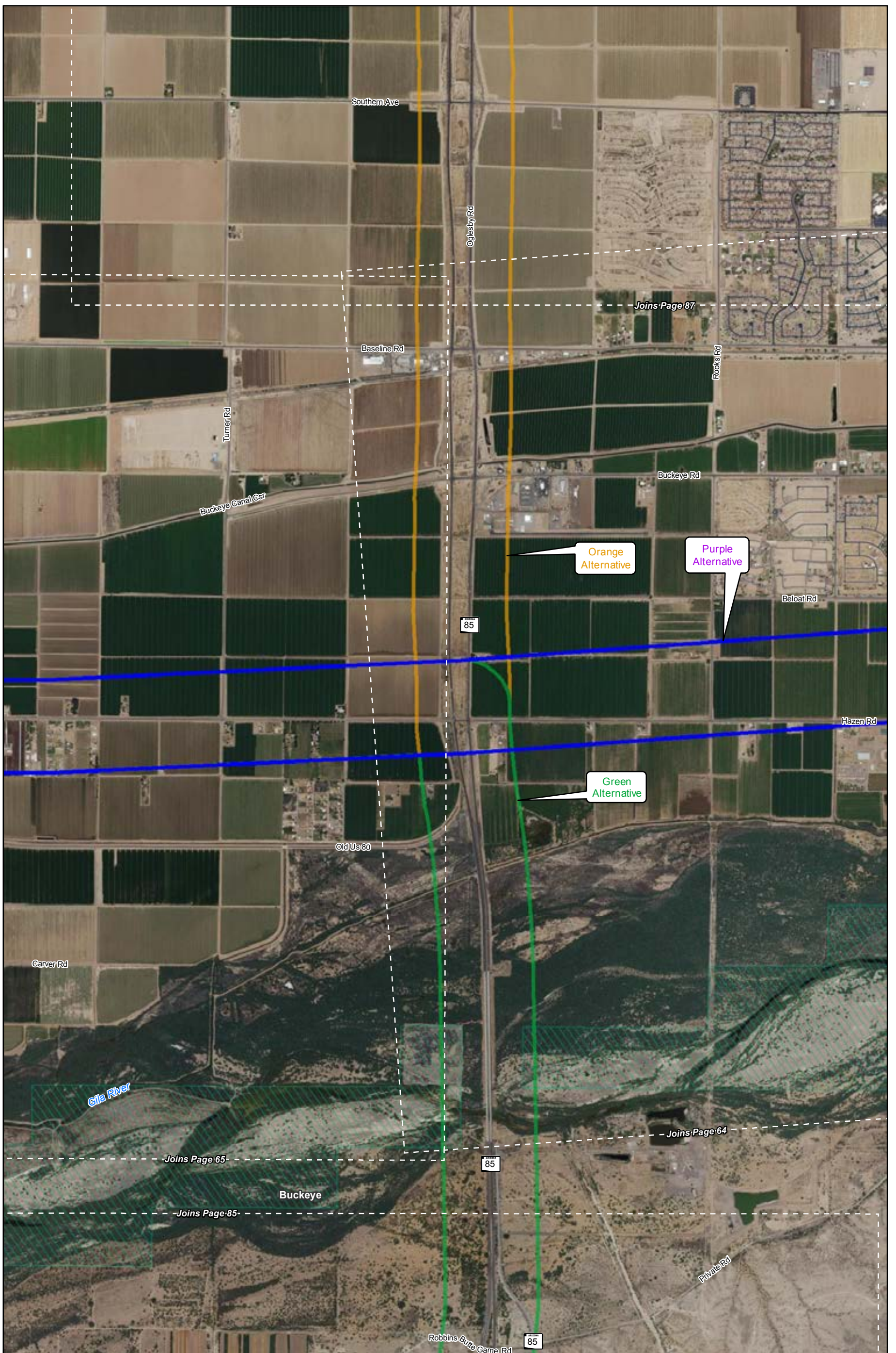




- | | | | |
|---|-------------------------|---|--------------------|
|  | Recommended Alternative |  | County |
|  | Green Alternative |  | Multi-Use Corridor |
|  | Orange Alternative |  | PLO 1015 Lands |
|  | Purple Alternative | | |

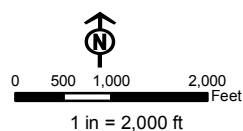
Data Sources: ALRIS, NAIP 2016 (imagery)

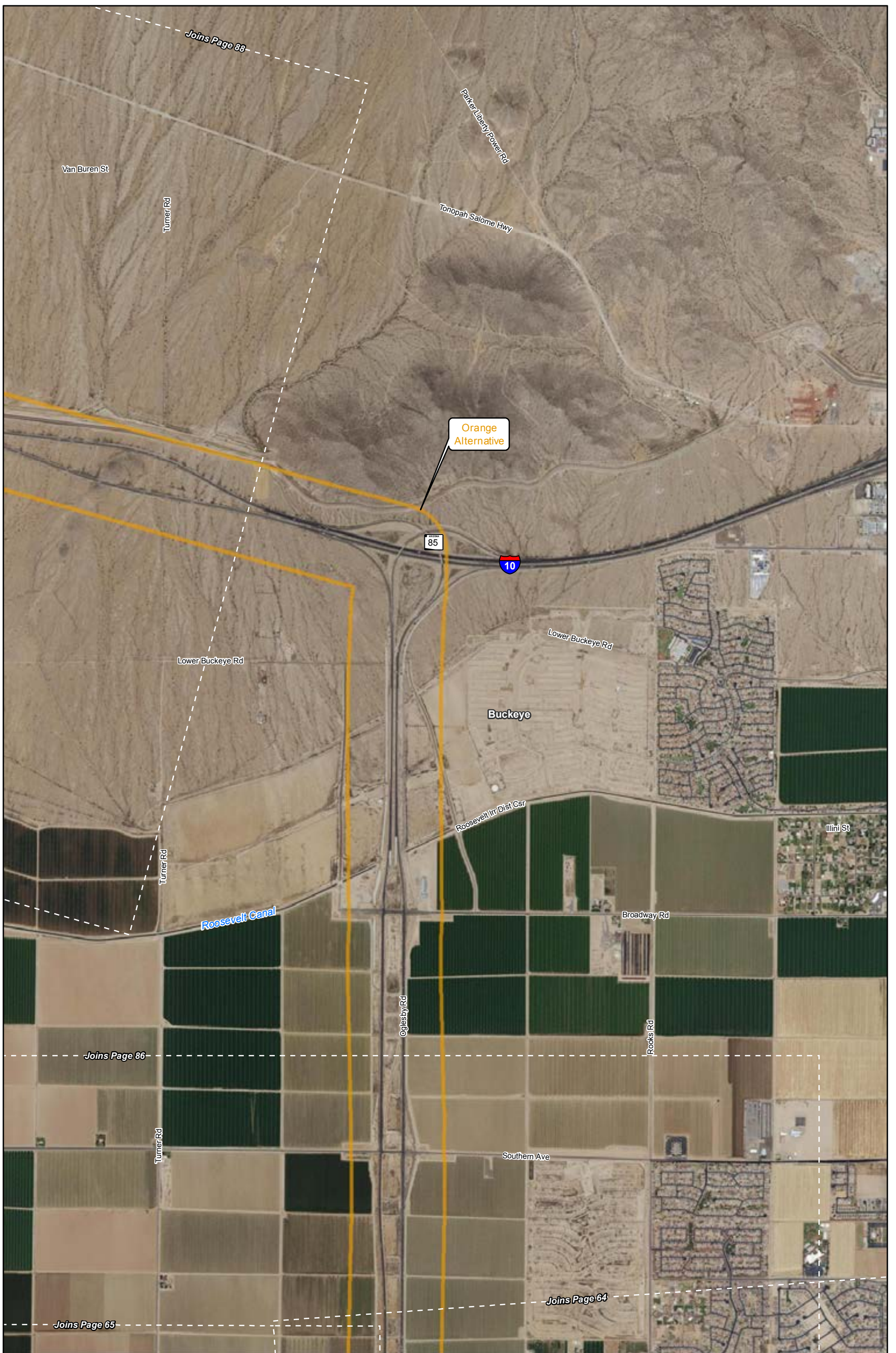




- Recommended Alternative
- Green Alternative
- Orange Alternative
- Purple Alternative
- County
- Multi-Use Corridor
- PLO 1015 Lands

Data Sources: ALRIS, NAIP 2016 (imagery)





Orange Alternative

85

10

Buckeye

Illini St

Broadway Rd

Rocks Rd

Southern Ave

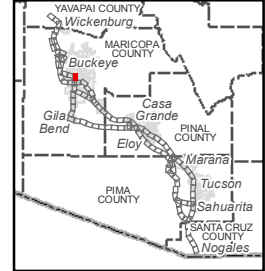
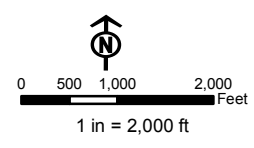
Joins Page 64

Joins Page 86

Joins Page 65

- Recommended Alternative
- Green Alternative
- Orange Alternative
- Purple Alternative
- County
- Multi-Use Corridor

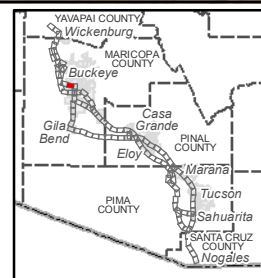
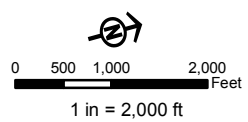
Data Sources: ALRIS, NAIP 2016 (imagery)

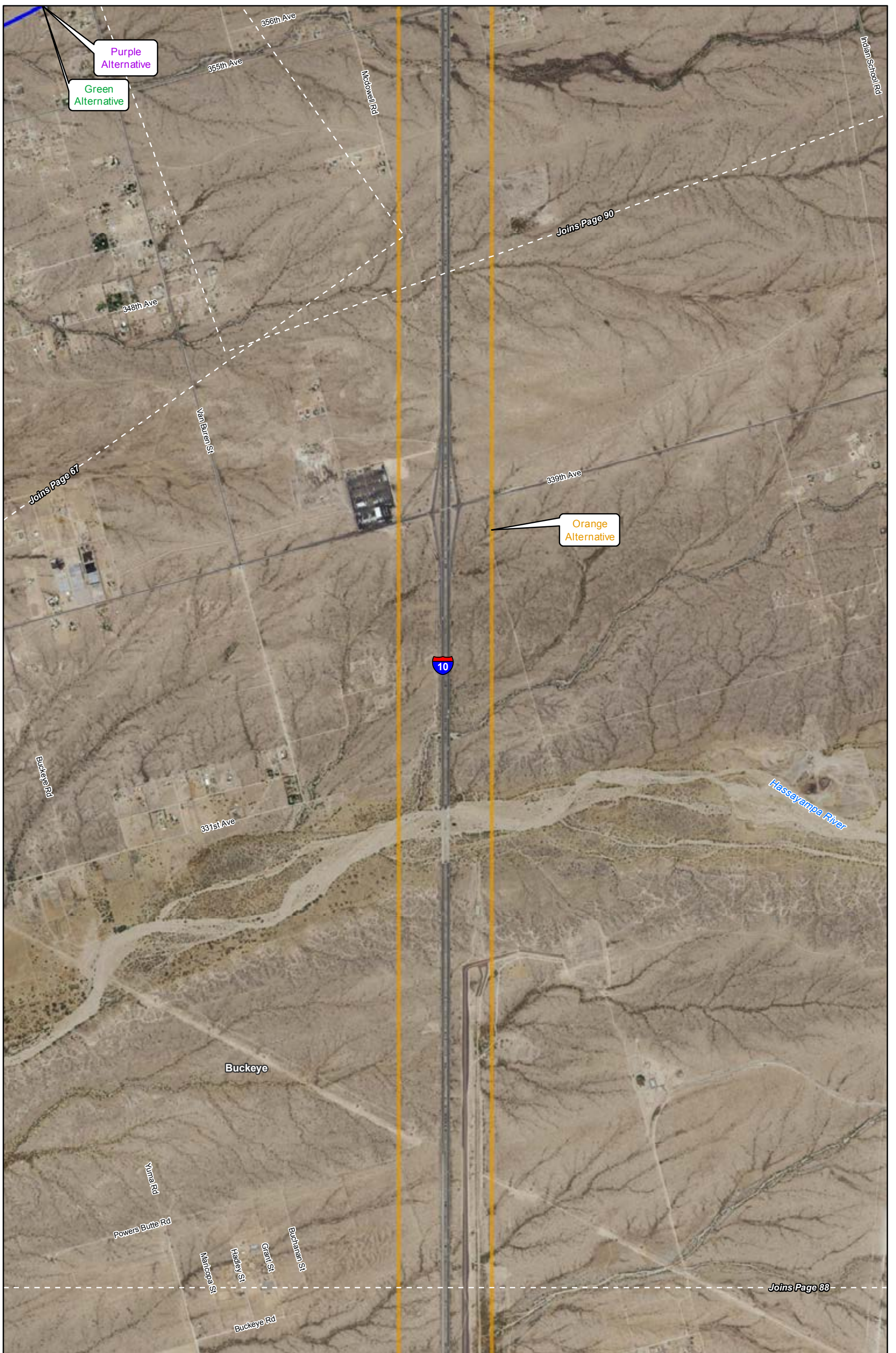




- Recommended Alternative
- Green Alternative
- Orange Alternative
- Purple Alternative
- County
- Multi-Use Corridor

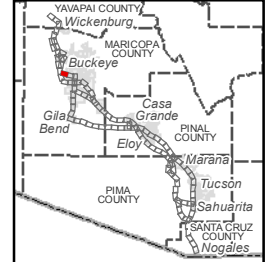
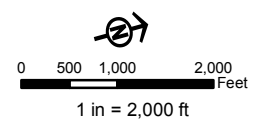
Data Sources: ALRIS, NAIP 2016 (imagery)



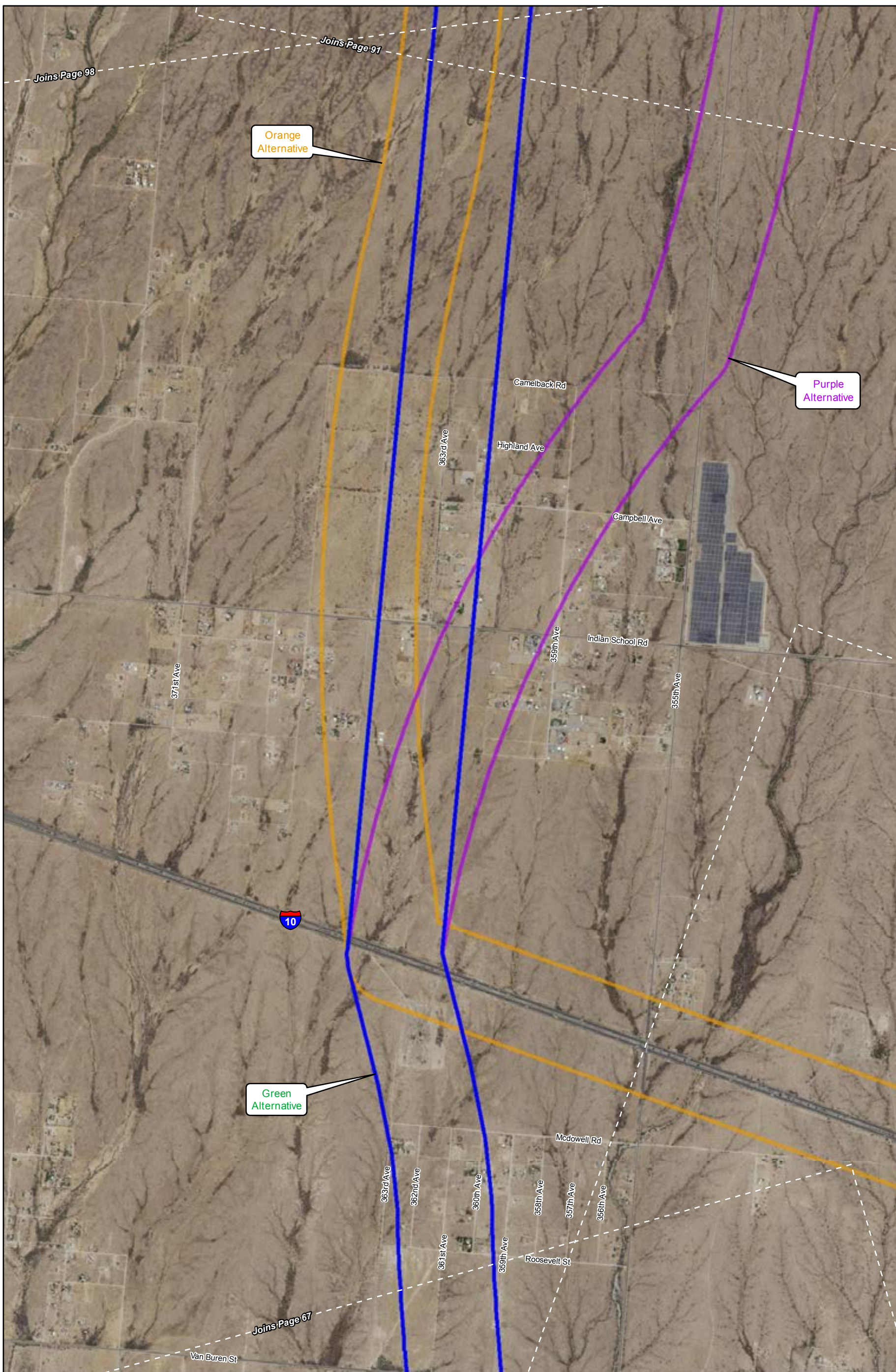


- Recommended Alternative
- Green Alternative
- Orange Alternative
- Purple Alternative

- County
- Multi-Use Corridor

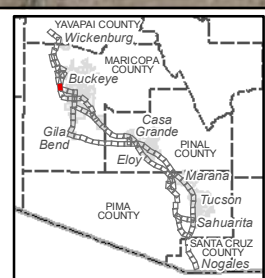
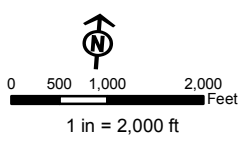


Data Sources: ALRIS, NAIP 2016 (imagery)

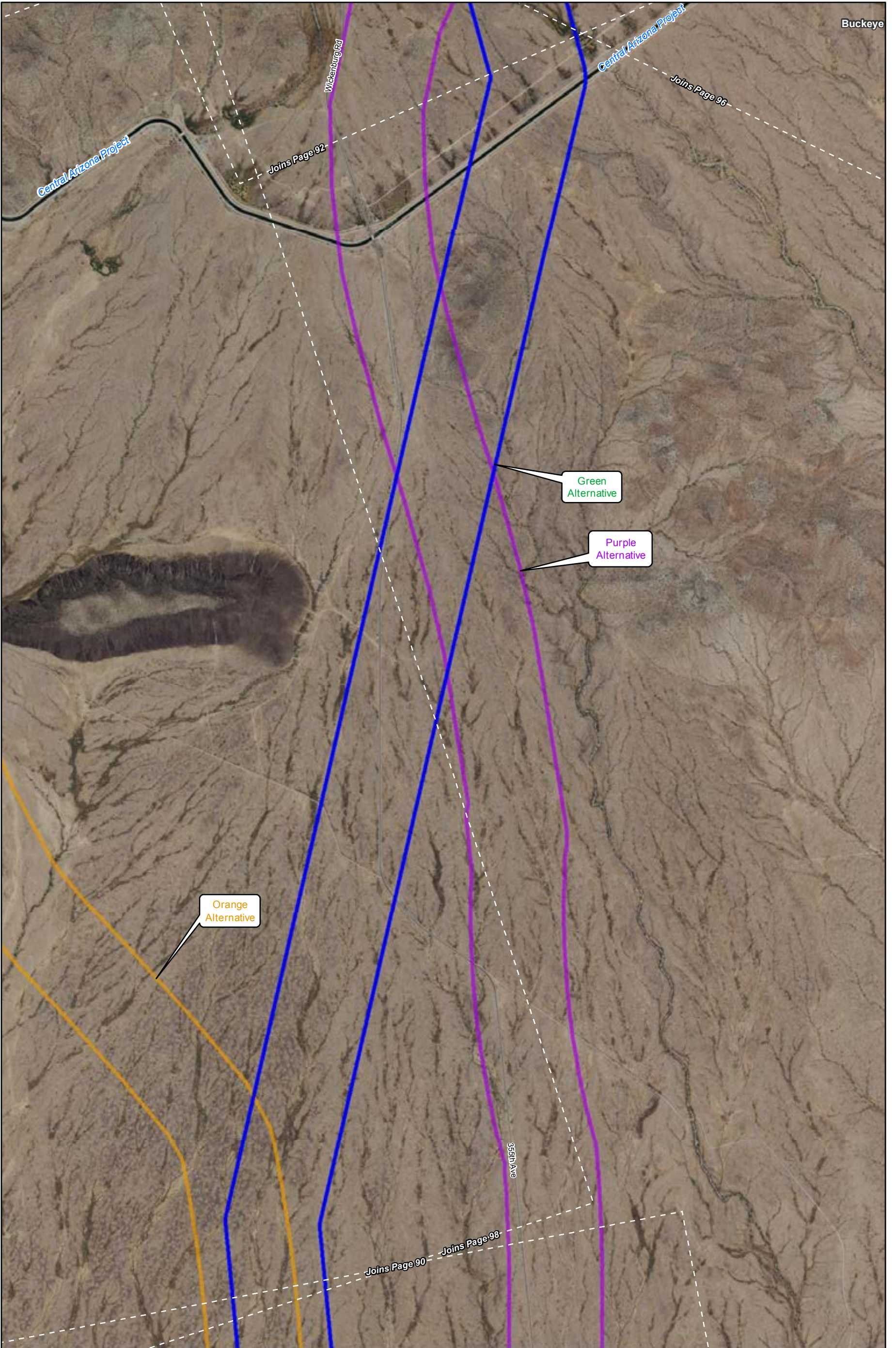


- Recommended Alternative
- Green Alternative
- Orange Alternative
- Purple Alternative

- County
- Multi-Use Corridor



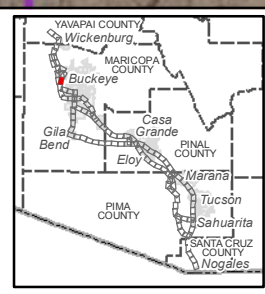
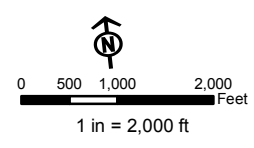
Data Sources: ALRIS, NAIP 2016 (imagery)



- Recommended Alternative
- Green Alternative
- Orange Alternative
- Purple Alternative

- County
- Multi-Use Corridor

Data Sources: ALRIS, NAIP 2016 (imagery)

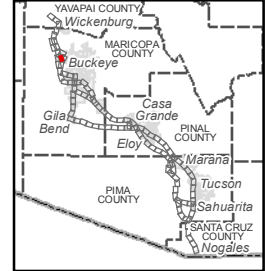
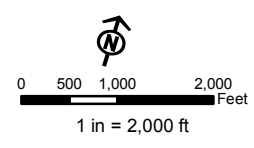


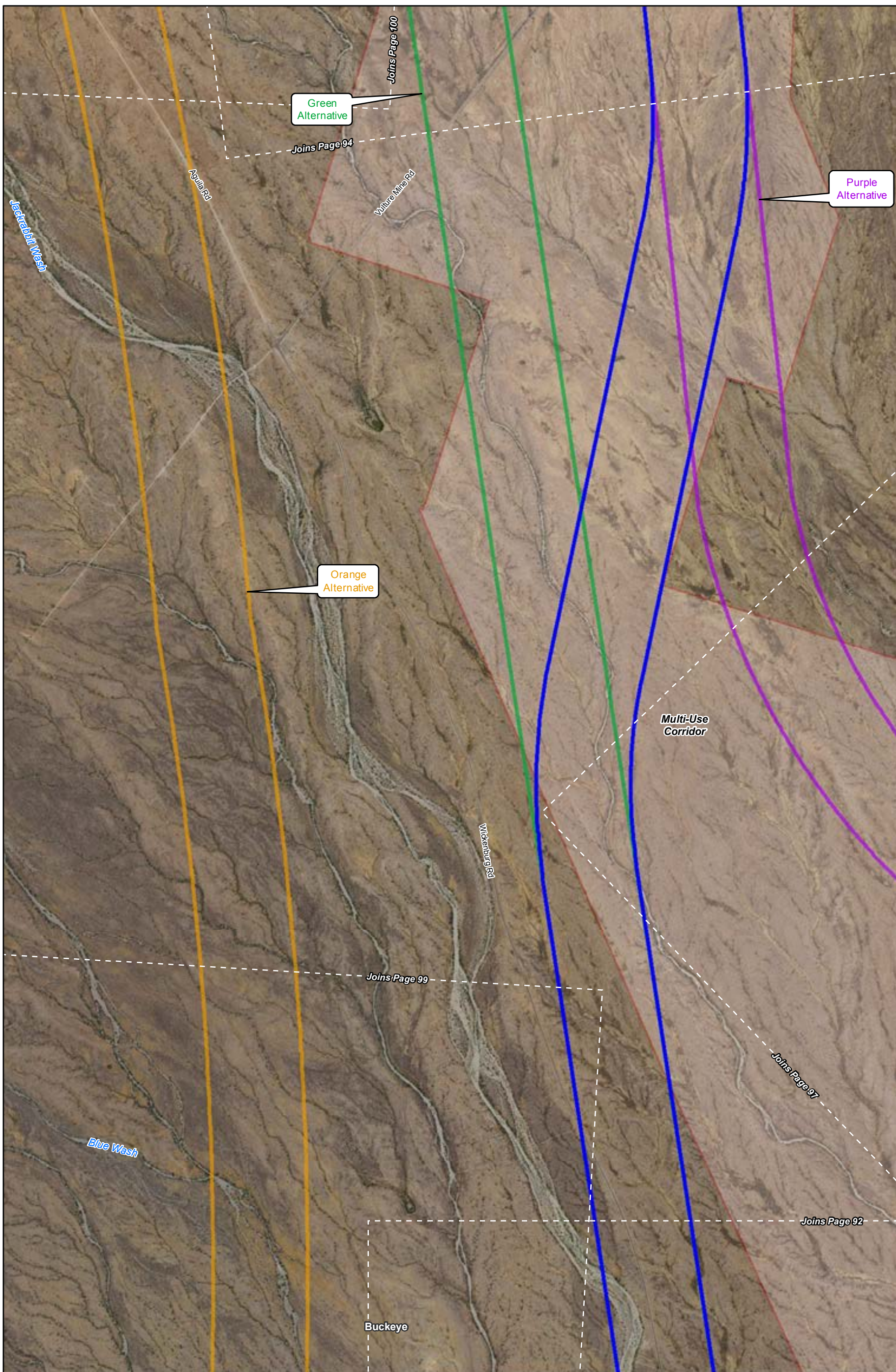


- Recommended Alternative
- Green Alternative
- Orange Alternative
- Purple Alternative

- County
- Multi-Use Corridor

Data Sources: ALRIS, NAIP 2016 (imagery)





Green Alternative

Purple Alternative

Orange Alternative

Multi-Use Corridor

Joins Page 99

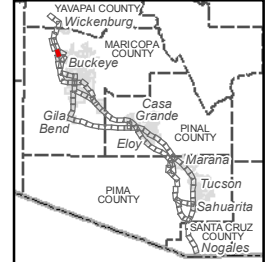
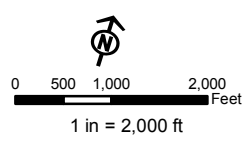
Joins Page 97

Joins Page 92

Buckeye

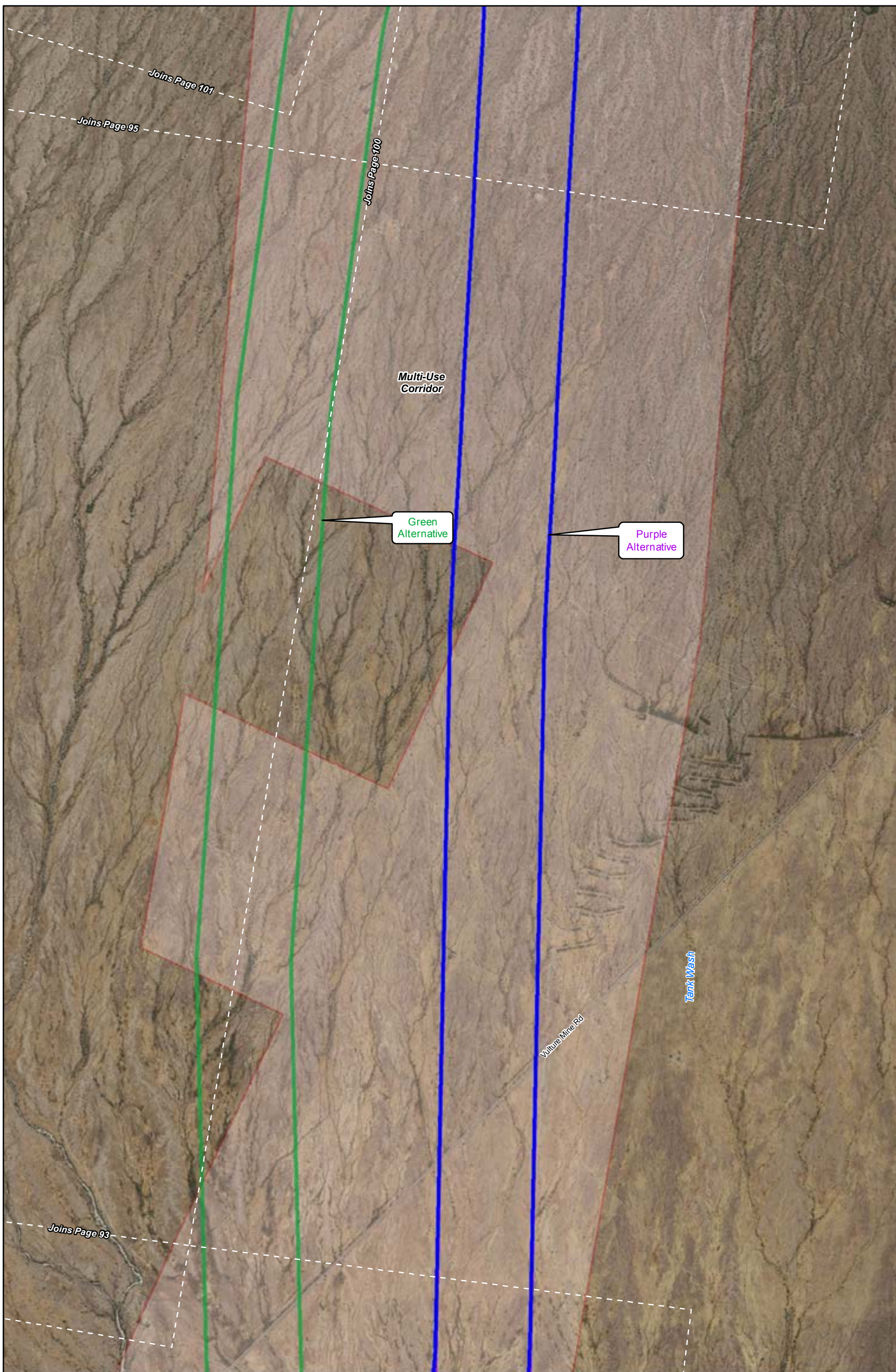
- Recommended Alternative
- Green Alternative
- Orange Alternative
- Purple Alternative

- County
- Multi-Use Corridor



Page 93
North Section
Maricopa County
Buckeye

Data Sources: ALRIS, NAIP 2016 (imagery)



Multi-Use Corridor

Green Alternative

Purple Alternative

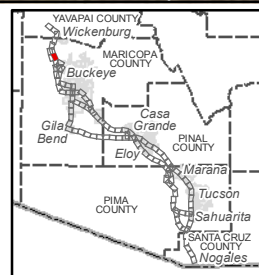
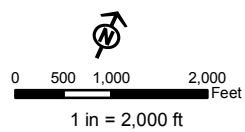
Tank Wash

Vulture Mine Rd

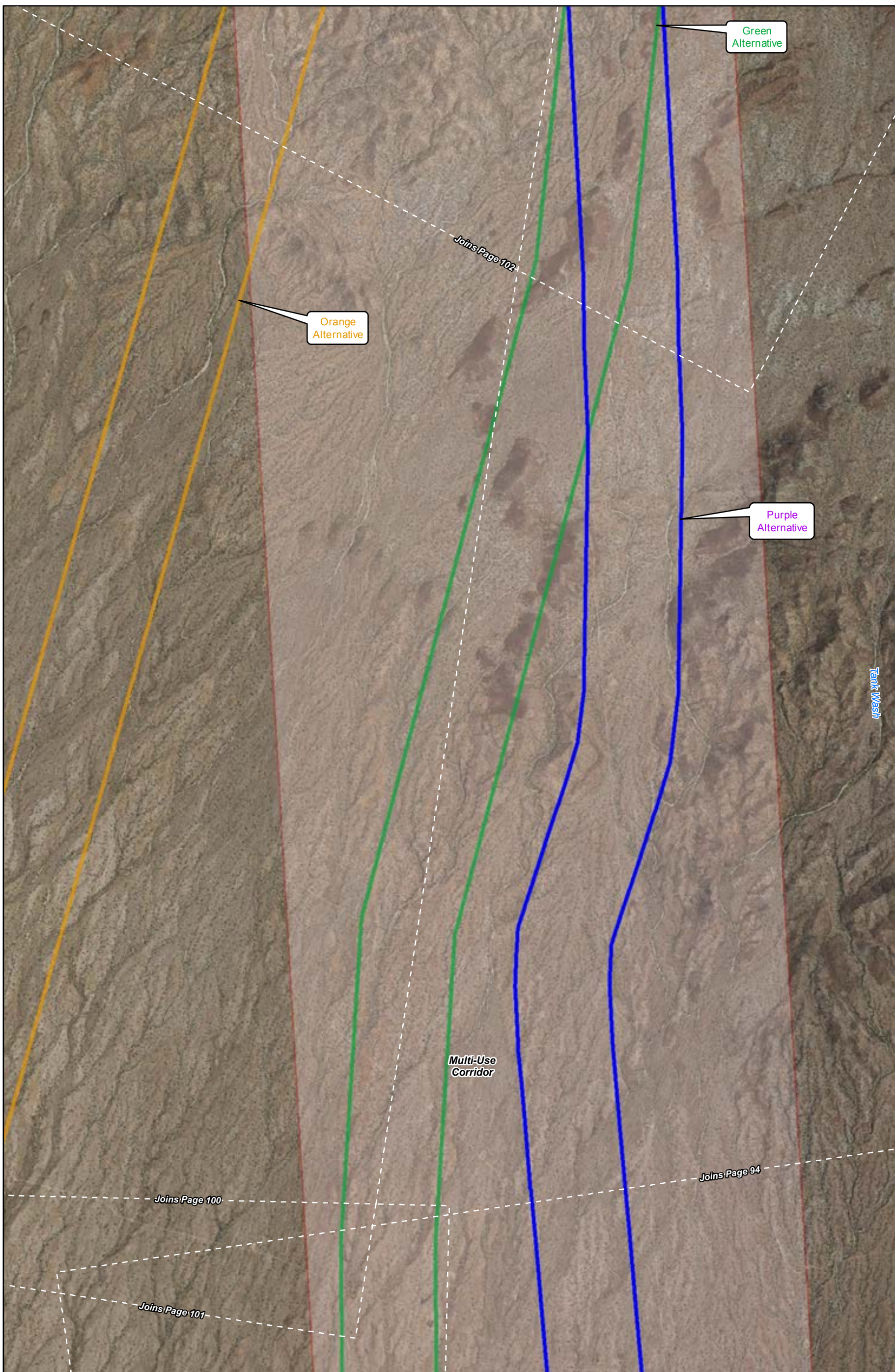
Joins Page 93

- Recommended Alternative
- Green Alternative
- Orange Alternative
- Purple Alternative

- County
- Multi-Use Corridor

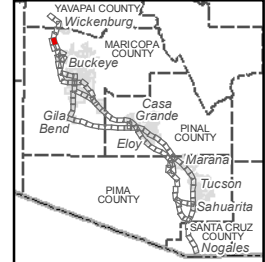
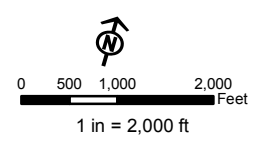


Data Sources: ALRIS, NAIP 2016 (imagery)

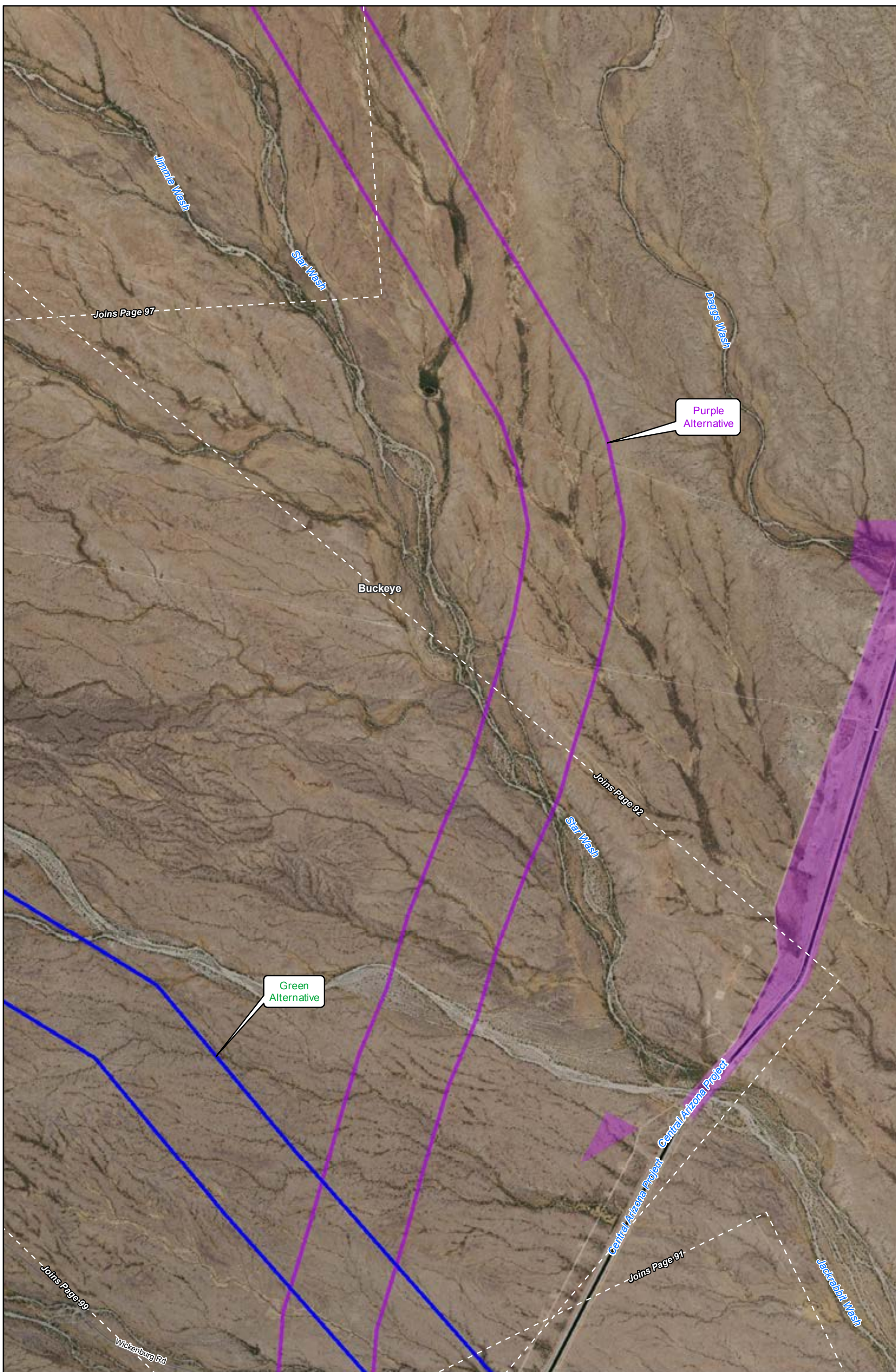


- ▬ Recommended Alternative
- ▬ Green Alternative
- ▬ Orange Alternative
- ▬ Purple Alternative

- County
- Multi-Use Corridor



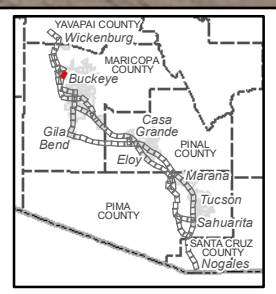
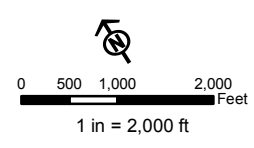
Data Sources: ALRIS, NAIP 2016 (imagery)

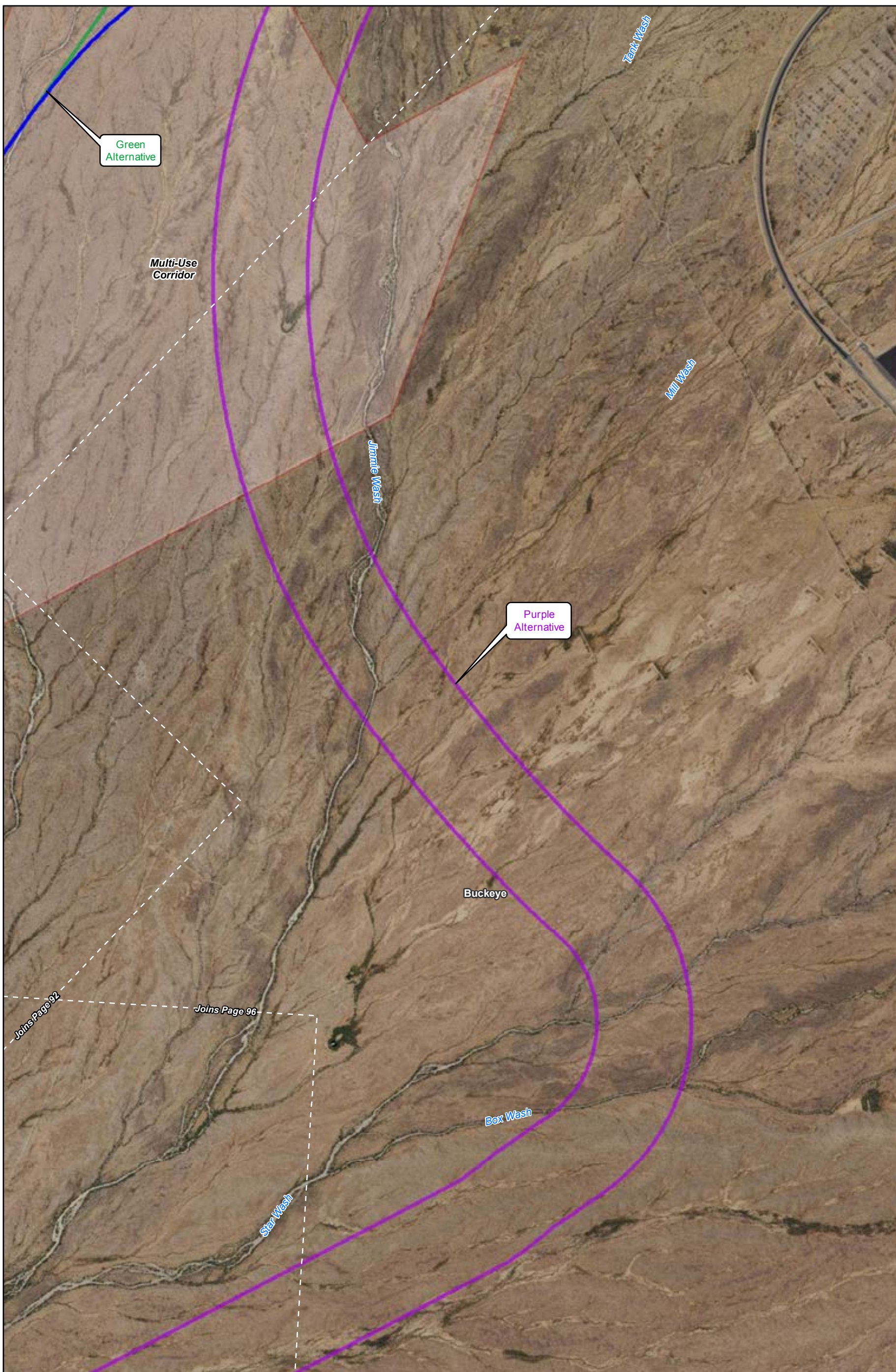


- Recommended Alternative
- Green Alternative
- Orange Alternative
- Purple Alternative

- County
- Multi-Use Corridor

Data Sources: ALRIS, NAIP 2016 (imagery)





Green Alternative

Multi-Use Corridor

Jimmie Wash

Tank Wash

Mill Wash

Purple Alternative

Buckeye



Joins Page 92

Joins Page 96

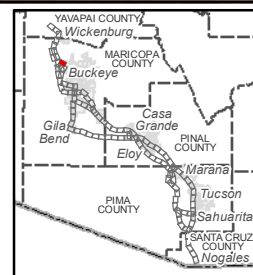
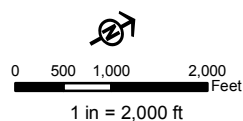
Box Wash

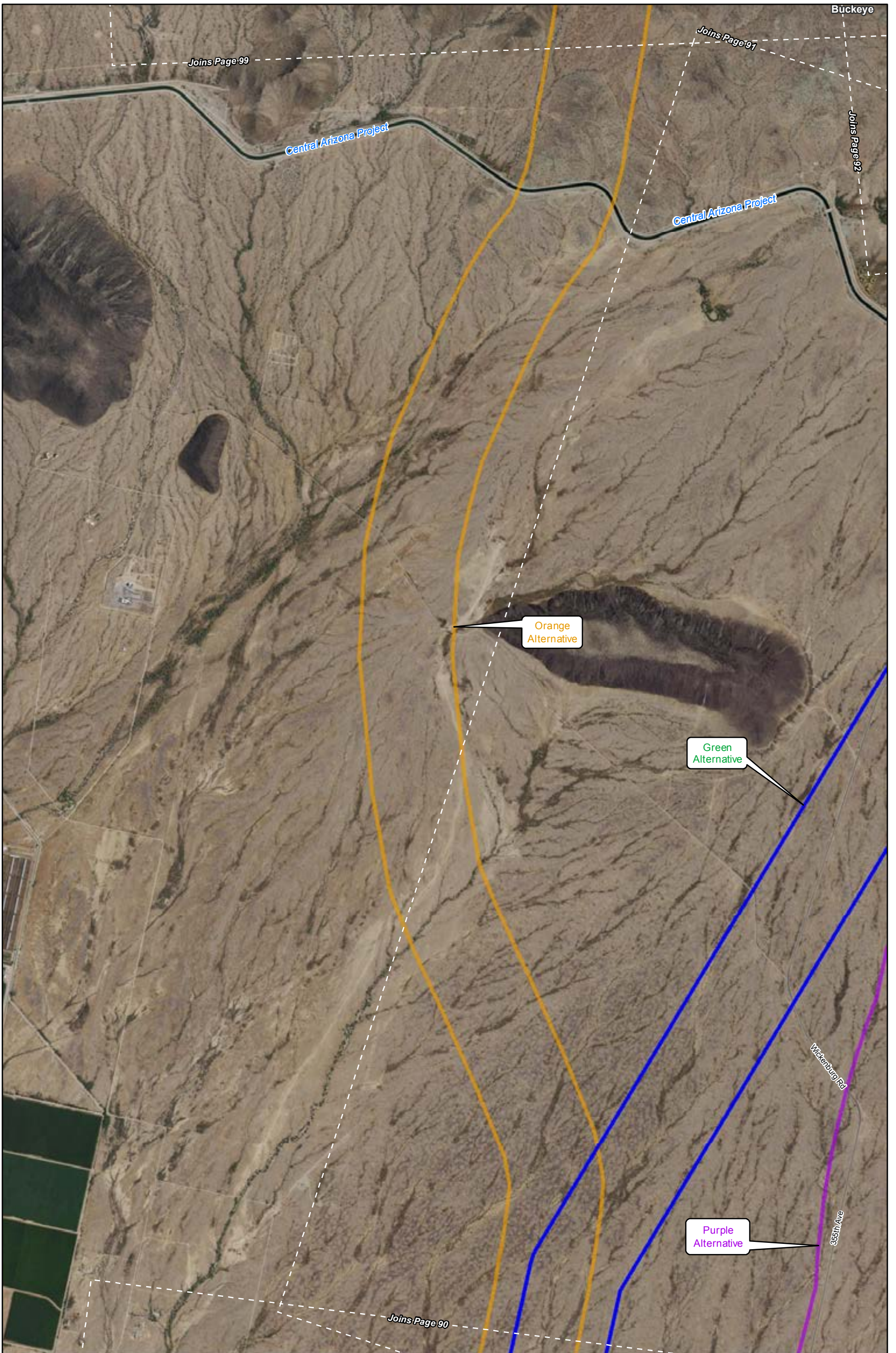
Star Wash

-  Recommended Alternative
-  Green Alternative
-  Orange Alternative
-  Purple Alternative

-  County
-  Multi-Use Corridor

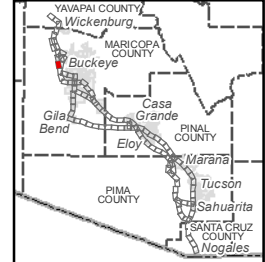
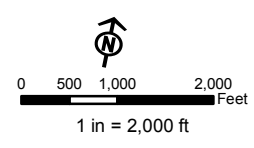
Data Sources: ALRIS, NAIP 2016 (imagery)



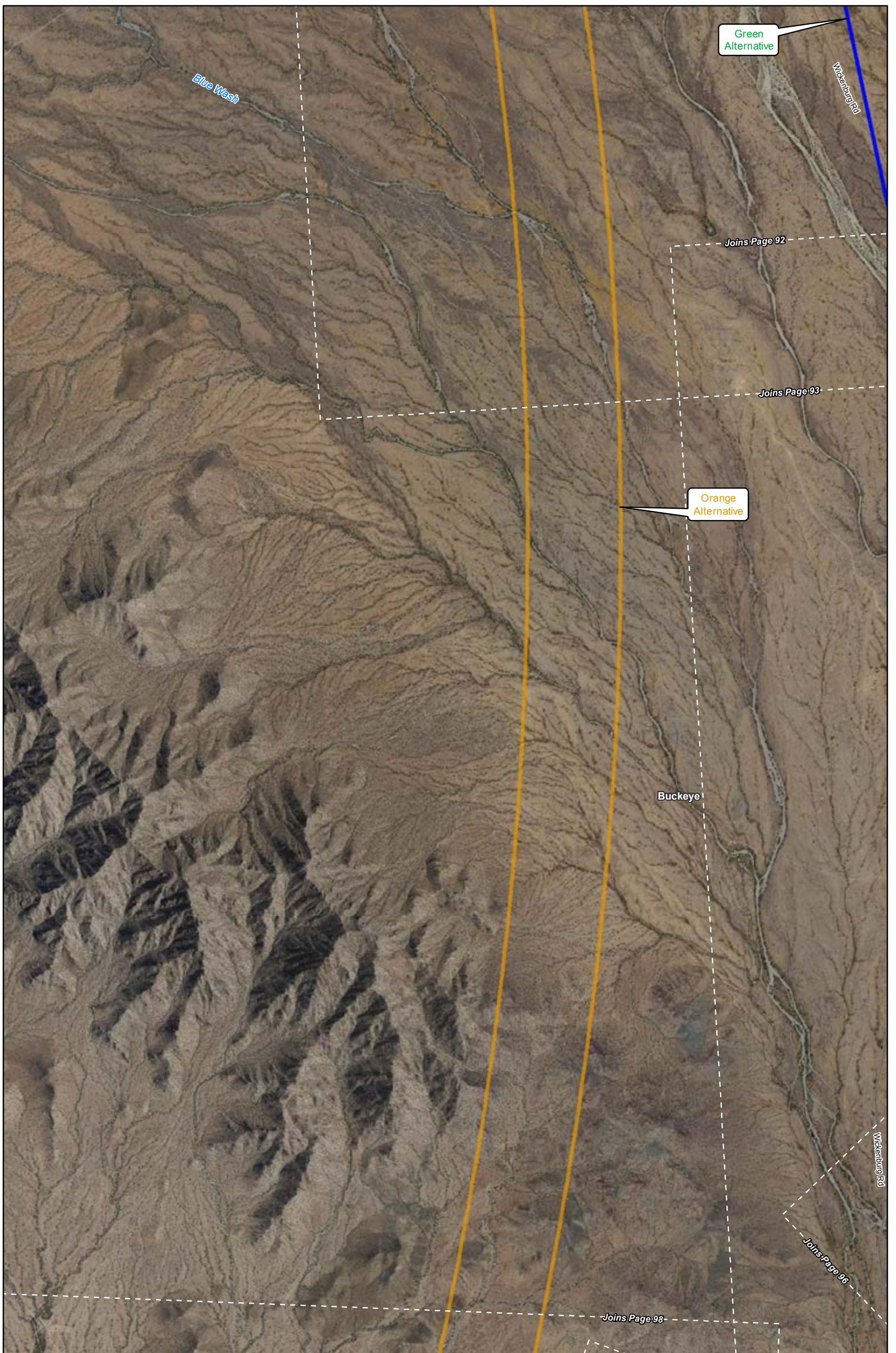


- Recommended Alternative
- Green Alternative
- Orange Alternative
- Purple Alternative

- County
- Multi-Use Corridor

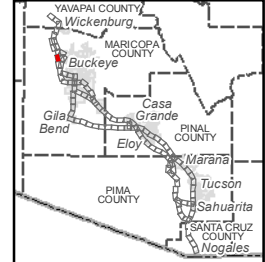
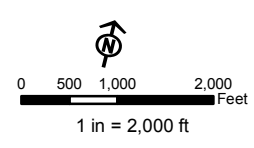


Data Sources: ALRIS, NAIP 2016 (imagery)



- █ Recommended Alternative
- █ Green Alternative
- █ Orange Alternative
- █ Purple Alternative

- County
- Multi-Use Corridor



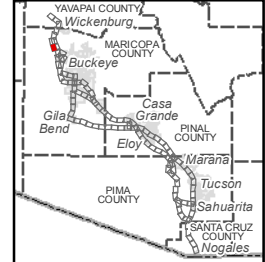
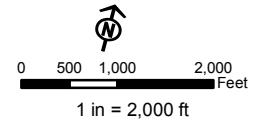
Page 99
North Section
Maricopa County
Buckeye

Data Sources: ALRIS, NAIP 2016 (imagery)

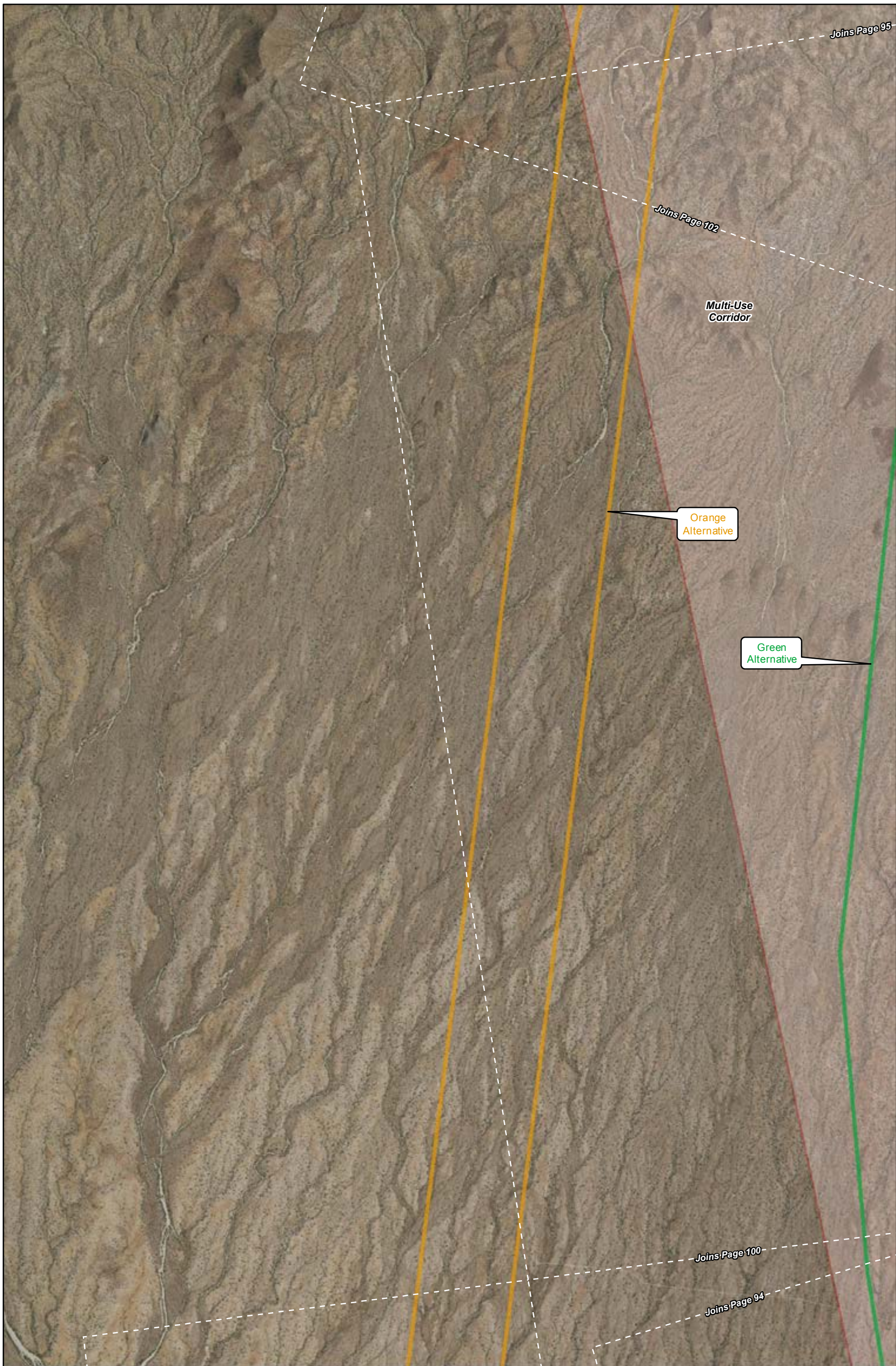


- Recommended Alternative
- Green Alternative
- Orange Alternative
- Purple Alternative

- County
- Multi-Use Corridor

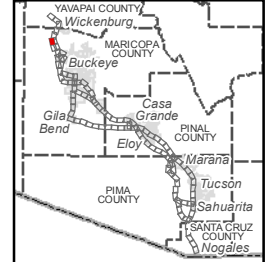
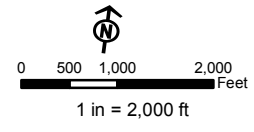


Data Sources: ALRIS, NAIP 2016 (imagery)

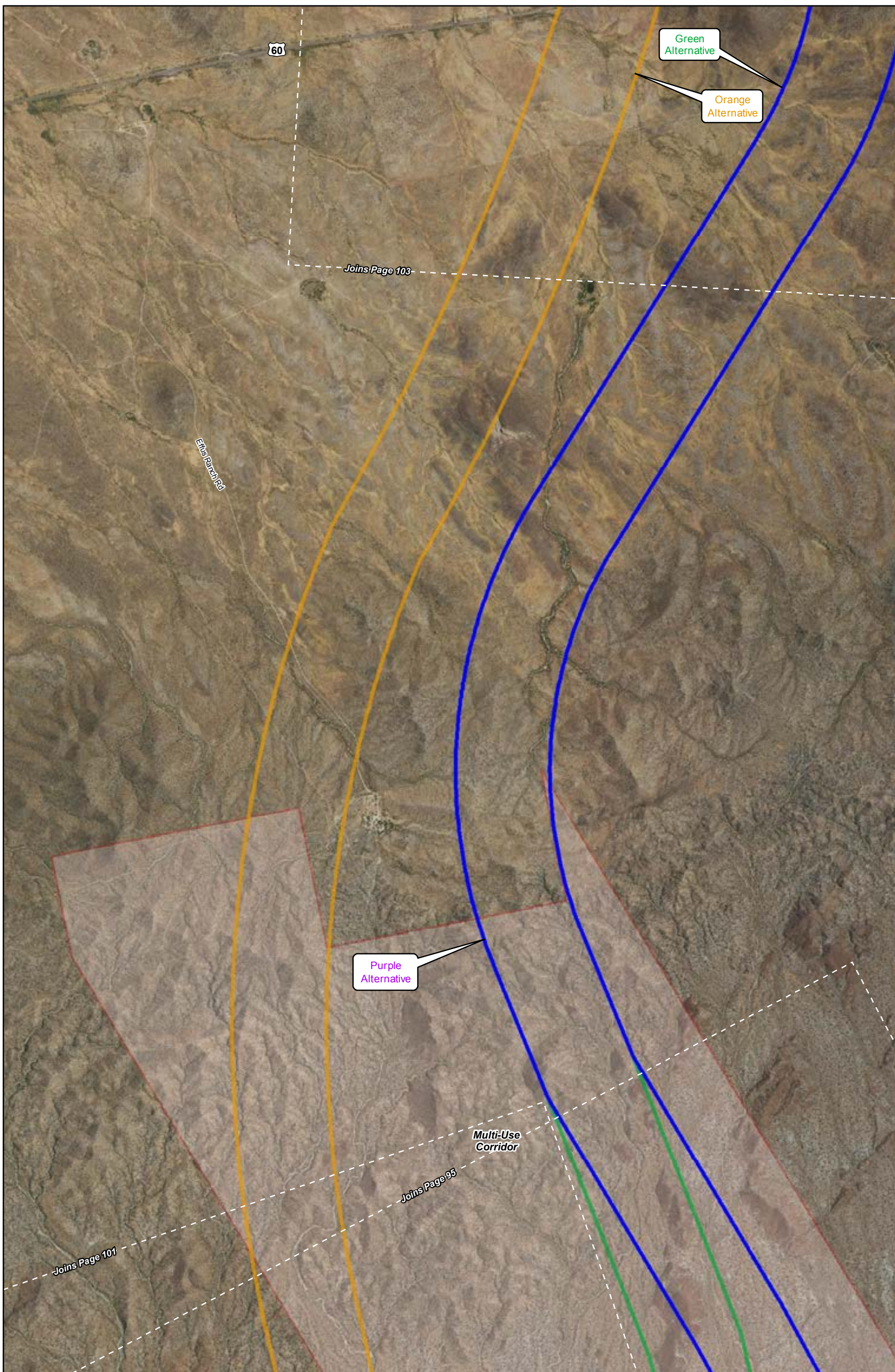


- Recommended Alternative
- Green Alternative
- Orange Alternative
- Purple Alternative

- County
- Multi-Use Corridor



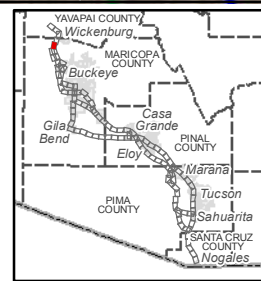
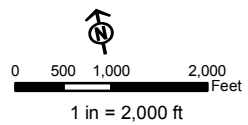
Data Sources: ALRIS, NAIP 2016 (imagery)

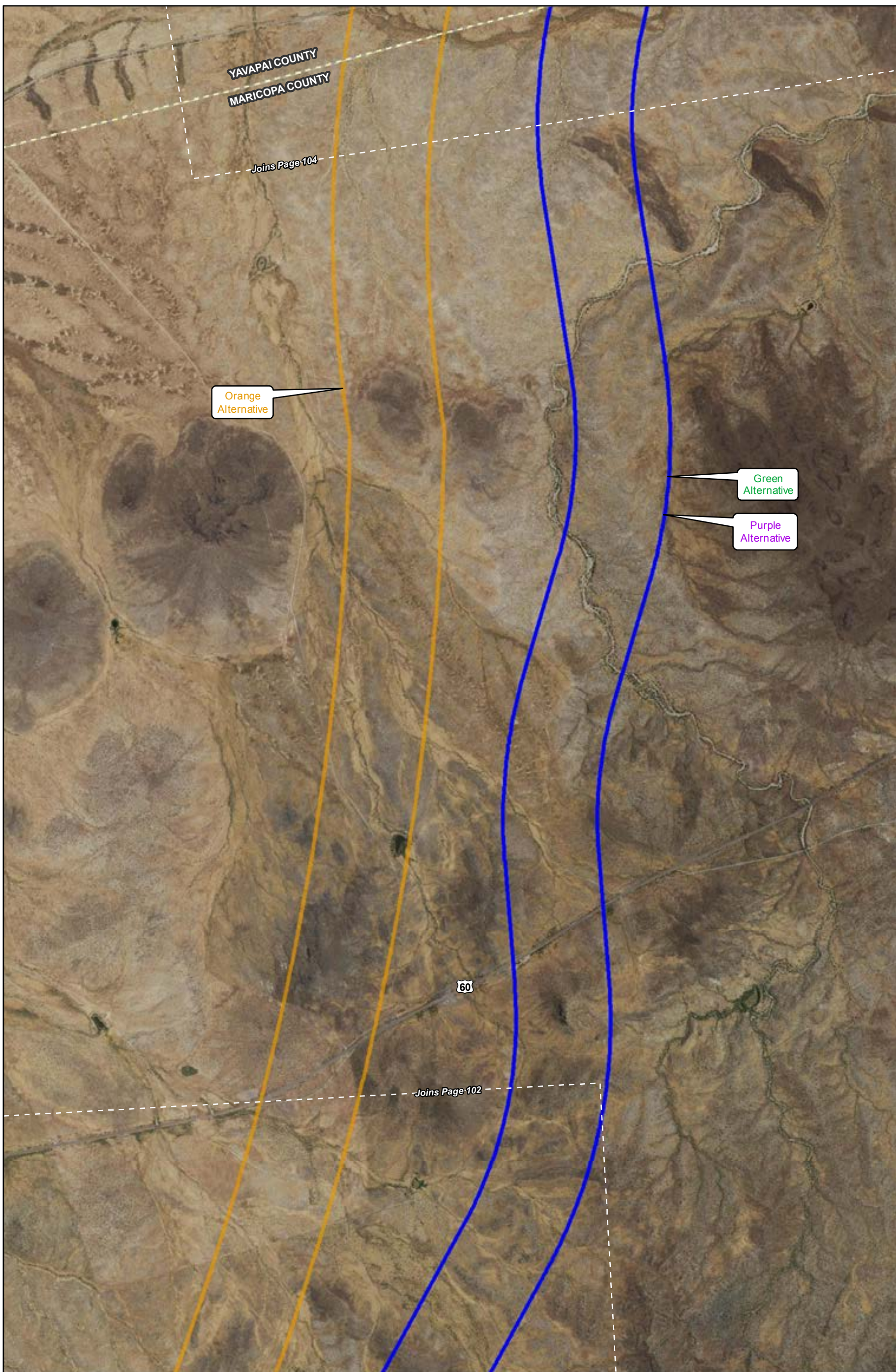


- Recommended Alternative
- Green Alternative
- Orange Alternative
- Purple Alternative

- County
- Multi-Use Corridor

Data Sources: ALRIS, NAIP 2016 (imagery)

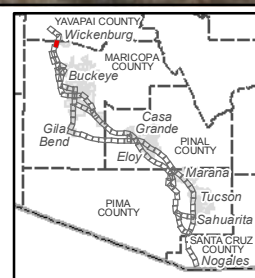
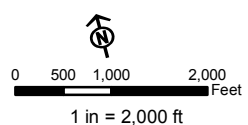


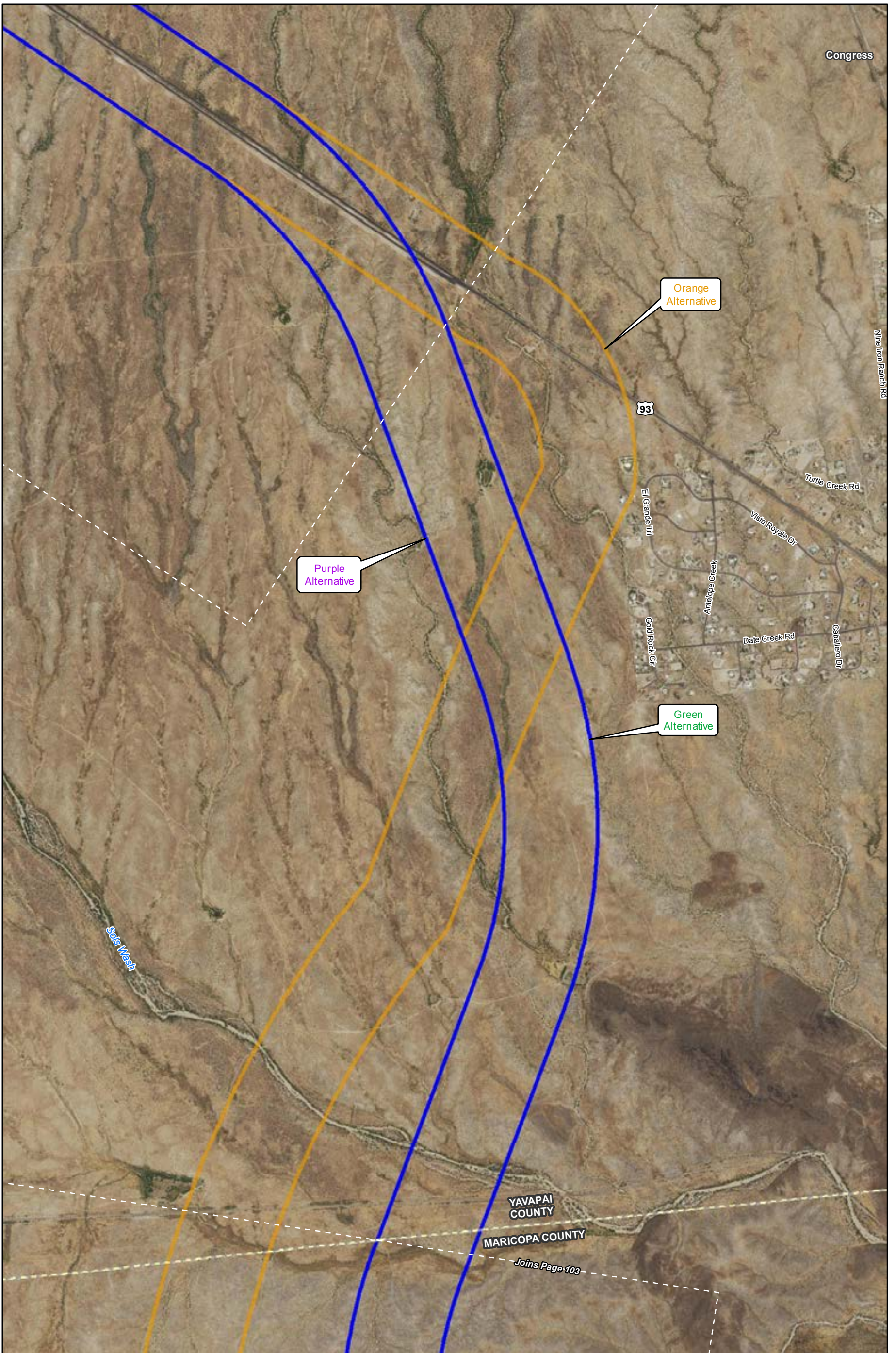


- Recommended Alternative
- Green Alternative
- Orange Alternative
- Purple Alternative

- County
- Multi-Use Corridor

Data Sources: ALRIS, NAIP 2016 (imagery)





Congress

Orange Alternative

Purple Alternative

Green Alternative

Seas Wash

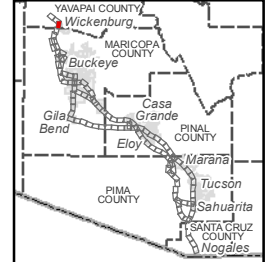
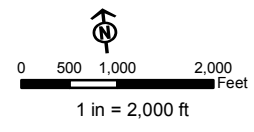
YAVAPAI COUNTY

MARICOPA COUNTY

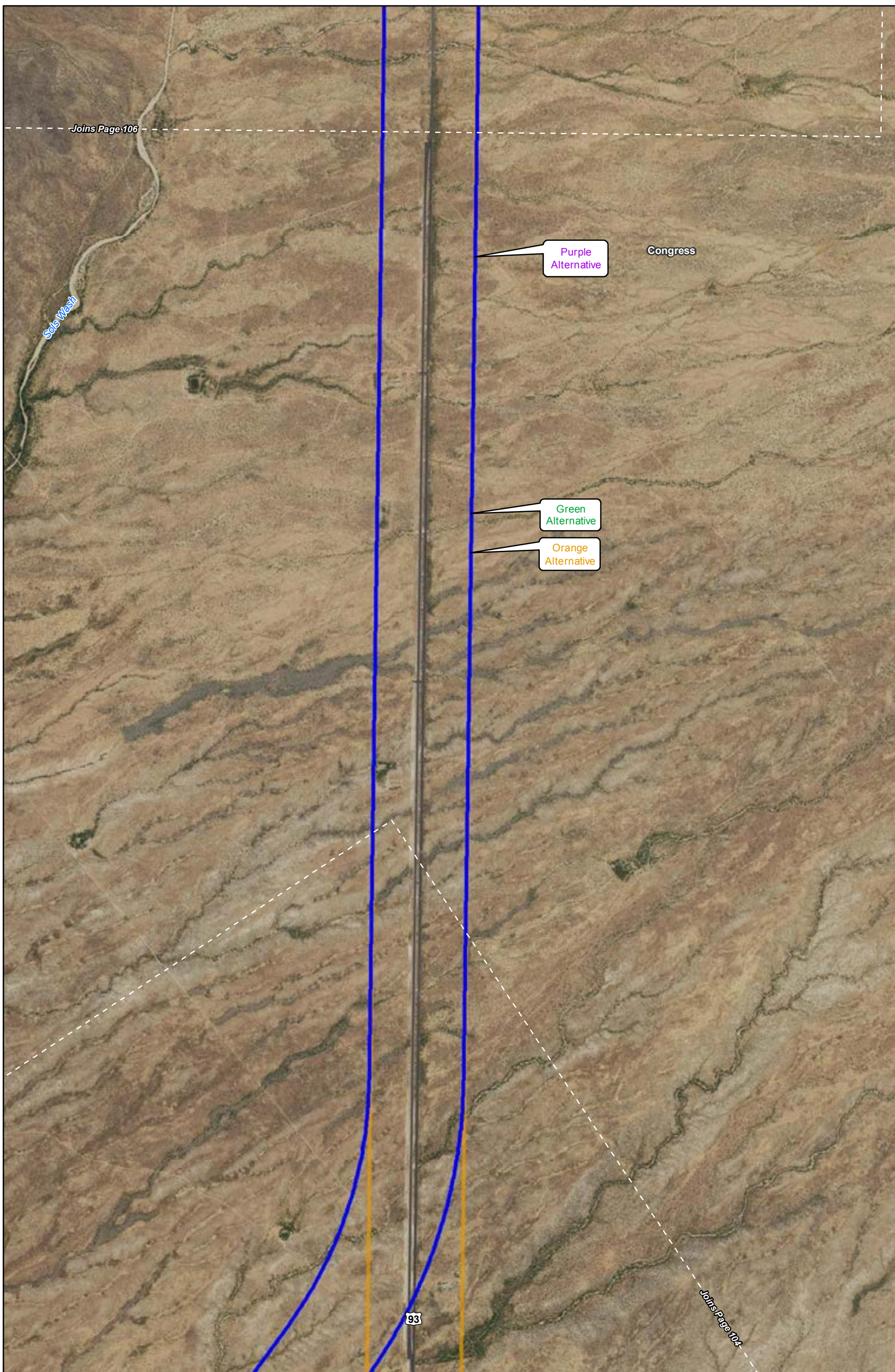
Joins Page 103

- Recommended Alternative
- Green Alternative
- Orange Alternative
- Purple Alternative

- County
- Multi-Use Corridor

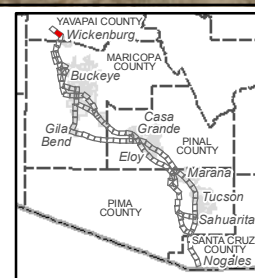
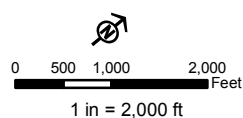


Data Sources: ALRIS, NAIP 2016 (imagery)

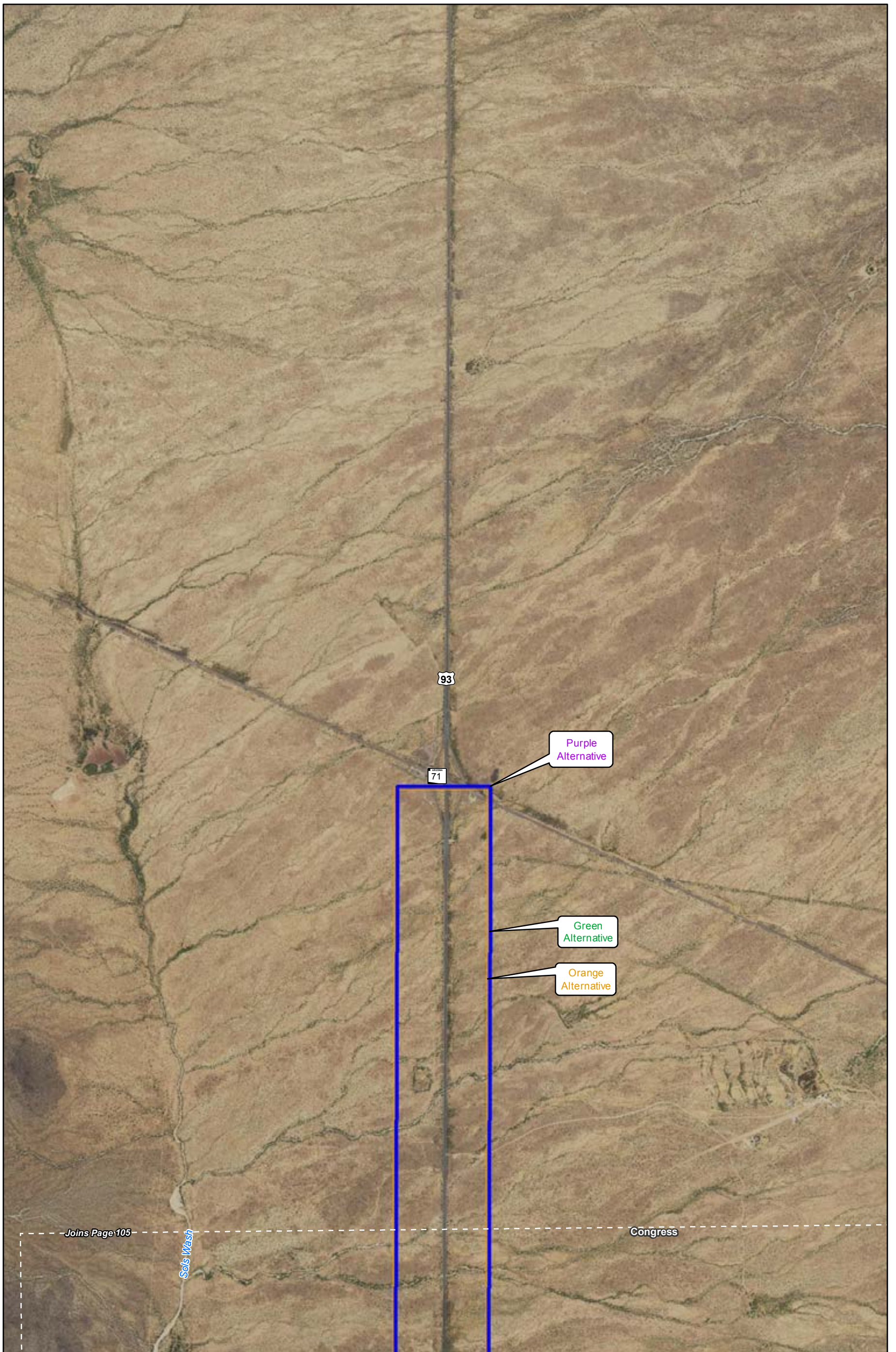


- Recommended Alternative
- Green Alternative
- Orange Alternative
- Purple Alternative

- County
- Multi-Use Corridor

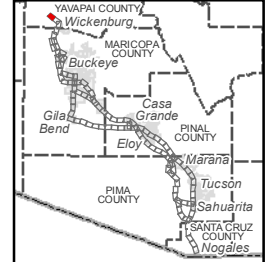
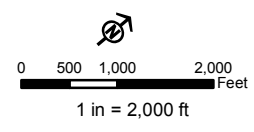


Data Sources: ALRIS, NAIP 2016 (imagery)



- Recommended Alternative
- Green Alternative
- Orange Alternative
- Purple Alternative

- County
- Multi-Use Corridor



Data Sources: ALRIS, NAIP 2016 (imagery)